



**LISTED
BUILDINGS
IN PENRITH**

**PENRITH
EAST**



Penrith Town Council

This document lists all the listed buildings in Penrith East Ward.
Each building has been given a unique reference number

Contents Page

Penrith East		Page No
PE110	Screen Walls of Forecourt to Mansion House Bishop Yard	4
PE111	2 Gate Piers to the Forecourt of Mansion House	4
PE112	Mansion House	5
PE113	Magistrates Clerks Office Bishop Yards	5
PE114	Premises Occupied by Office of Greenholme Construction Ltd	6
PE115	Bishop Yards Cottage	6
PE116	1, 2 and 3 Bishop Yards	7
PE117	No 1, St Andrew's Place	7
PE118	Tudor Cottage	8
PE119	The Gathering, St Andrew's Place	8
PE120	Nos 1 and 2, St Andrew's Square	9
PE121	Parish Church of St Andrew	9
PE122	Monument to Railway Contractors in St Andrew's Churchyard	10
PE123	War Memorial Outside St Andrew's Church	10
PE124	No 1, St Andrew's View	11
PE125	Premises Occupied by Thornborrow Estate Agents	11
PE126	Premises Occupied by Harrison, Granger and Fairer Solicitors	12
PE127	Barclay's Bank	12
PE128	Abbots Bank	13
PE129	North Friarage The Friarage	13
PE130	Mostyn Cottage, Mostyn Hall Cottage and Mostyn Hall Friargate	14
PE131	Former Masonic Hall	14
PE132	Hutton Hall	15
PE133	Hill House and Coach House	15
PE134	Methodist Church	16
PE135	The Vicarage	16
PE136	Potters Lodge Fell Lane	17
PE137	The Grey Goat Inn	17
PE138	The Druid's Arms	18
PE139	Lonsdale House	19
PE140	Barco Lodge	19
PE141	No 3, King Street	20
PE142	9 and 10 King Street	20
PE143	12 King Street	21
PE144	19, 20, 20A and 21, King Street	21
PE145	Victoria Cottage Carleton Road	22
PE146	Cold Springs	22
PE147	20 Victoria Road	23

Penrith East		Page No
PE148	The Giants Thumb – Anglian High Cross in St Andrews’ Churchyard, Penrith	24
PE149	The Giants Grave – Two Anglian Cross-Shafts and Four Hogback Stones in St Andrews’ Churchyard, Penrith	25/26

PENRITH EAST

PE110. Screen Walls of Forecourt to Mansion House



Ward:	Penrith East
Location:	Bishop Yards
National Grid Reference	NY 51758 30164
Date Listed:	24 April 1951
Listing Type and No:	II 1137823
Construction Date:	C18
Original Use:	Screen Walls
Current Use:	Screen Walls
Condition:	Good
Occupancy:	Not Applicable

Reason for Listing:

Large forecourt is surrounded by screen walls with moulded parapets and ogee- headed niches.

PE111. 2 Gate Piers to the Forecourt of The Mansion House




Ward:	Penrith East
Location:	Bishop Yards
National Grid Reference	NY 51768 30169
Date Listed:	24 April 1951
Listing Type and No:	II 1145110
Construction Date:	C18
Original Use:	Gate Piers
Current Use:	Gate Piers
Condition:	Missing Urns
Occupancy:	Not Applicable

Reason for Listing:

Stone gate piers, with carved urns, rusticated Doric pilasters, and moulded capitals.


PE112. Mansion House

	Ward:	Penrith East
	Location:	Bishop Yards
	National Grid Reference	NY 51733 30219
	Date Listed:	24 April 1951
	Listing Type and No:	II* 1145109
	Construction Date:	1750
	Original Use:	Residential
	Current Use:	Office
	Condition:	Poor
	Occupancy:	Empty

Reason for Listing:

Dressed grey stone, painted. Raised fore-terrace with moulded and panelled front. Plain string courses and window dressings. Good doorway with heavily moulded architrave, console brackets, and segmental cornice, 6-panelled door in two halves. Two storeys with high basement. Five sashes each floor. Lower 2 storey wing at each side with connecting Gothick links; wings have venetian windows. Later parallel block to rear. Interior has good staircase with delicate turned iron balusters.

PE113. Magistrates Clerks Office Bishop Yards

	Ward:	Penrith East
	Location:	Bishop Yards
	National Grid Reference	NY 51758 30147
	Date Listed:	9 February 1983
	Listing Type and No:	II 1145107
	Construction Date:	C18
	Original Use:	Office
	Current Use:	Residential
	Occupancy:	Occupied

Reason for Listing:

Three storeys, a 6-panelled door, two 8-paned sash windows on ground floor, two 16-paned sashes on first floor, and one sash on top floor without glazing bars.

PE114. Premises Occupied by Office of Greenholme Construction Ltd



Ward:	Penrith East
Location:	Bishop Yards
National Grid Reference:	NY 51692 30133
Date Listed:	9 February 1983
Listing Type and No:	II 1326891
Construction Date:	C18
Original Use:	Unknown
Current Use:	Business Premises
Condition:	Good
Occupancy:	In Use

Reason for Listing:

Pebble dash over stone. Two very low storeys. Round-arched doorway in low wall adjoining the Parish Rooms. Main part of the building has 2 sash windows down and 3 above with iron glazing bars and very small panes, the sills resting on the lintels of the lower windows.

PE115. Bishop Yards Cottage



Ward:	Penrith East
Location:	Bishop Yards
National Grid Reference:	NY 51703 30136
Date Listed:	9 February 1983
Listing Type and No:	II 1145108
Construction Date:	C18
Original Use:	Residential
Current Use:	Residential
Condition:	Good
Occupancy:	Occupied

Reason for Listing:

Scored stucco over stone, old slate roof, 2 storeys, gable end to front with modern door, 2 12-paned sash windows on each floor in plain stone cases..

PE116. 1, 2 and 3, Bishop Yards



Ward:	Penrith East
Location:	Bishop Yards
National Grid Reference	NY 51733 30143
Date Listed:	24 April 1951
Listing Type and No:	II* 1326890
Construction Date:	C18
Original Use:	Residences
Current Use:	Offices and Residence
Condition:	Good
Occupancy:	Occupied

Reason for Listing:

Houses of various dates, three storeys, stone, cement rendered. Quoins. Plain architraves, 11 sashes, No 1 is 12-paned, the others 16-paned. No 1 has 6-panelled door, moulded architrave, frieze, dentilled and modillioned cornice. No 2 has plain stone doorway. No 3 has two Doric half-columns to doorway, with block entablature and pedimented cornice, 6-panelled door and semi-circular headed fanlight.

PE117. No 1, St Andrew's Place



Ward:	Penrith East
Location:	St Andrew's Place
National Grid Reference	NY 51660 30115
Date Listed:	24 April 1951
Listing Type and No:	II* 1138160
Construction Date:	C1750
Original Use:	Residential
Current Use:	Offices
Condition:	Good
Occupancy:	In Use

Reason for Listing:

Painted stucco over stone, slate roof, 2 storeys. Moulded stone cornice, projecting quoins. 6-panelled double doors, round-arched fanlight with radial glazing bars, 3/4 Doric columns with block entablatures and pedimented cornice, wrought iron railings to steps and area. Small modern windows in basement. Four 12-paned sash windows on ground floor and 5 above, all in stone architraves. A round-arched stair window on left-hand return side. Right-hand return side has doorway with pilasters and cornice.

PE118. Tudor Cottage



Ward:	Penrith East
Location:	St Andrew's Place
National Grid Reference	NY 51624 30114
Date Listed:	9 February 1983
Listing Type and No:	II 1138170
Construction Date:	Possibly C17
Original Use:	Residential
Current Use:	Residential
Condition:	Good
Occupancy:	Occupied

Reason for Listing:

Simple small cottage of uncertain date, 2 storeys, stuccoed stone, plain doorway, one 16-paned sash window on each floor.

PN119. The Gathering, St Andrew's Place



Ward:	Penrith East
Location:	St Andrew's Place
National Grid Reference	NY 51617 30119
Date Listed:	9 February 1983
Listing Type and No:	II* 1145054
Construction Date:	C16
Original Use:	Residential
Current Use:	Business
Condition:	Good
Occupancy:	In Use

Reason for Listing:

Previously listed as Tudor Café. See also No. 3, King Street (PE140). The later King Street frontage is now joined at the rear with a C16 house, dated 1563 RB (Robert Bartram). Painted stone. Original gabled wing has 2 storeys of old windows - lower one on ground level - with 4 round-headed lights, small panes and hollow-chamfered stone mullions. A stringcourse above upper window, and small square opening in gable. To right of wing is of later appearance, with shaped doorway below ground level, and 2 sash windows on each of 3 storeys, most with glazing bars, and a round-headed stair Window.

PE120. Nos 1 and 2, St Andrew's Square



Ward:	Penrith East
Location:	St Andrew's Square
National Grid Reference	NY 51660 30103
Date Listed:	9 February 1983
Listing Type and No:	II 1138179
Construction Date:	C18
Original Use:	Probably Residential
Current Use:	Offices
Condition:	Good
Occupancy:	In Use

Reason for Listing:

Pebbledash over stone, 3 storeys. Segmental arched carriage entry to right in corner. Three doors (1 on the left with pilasters and cornice is part of No 1 St Andrew's Place - q.v.). Five sash windows on each floor without glazing bars, and a round-arched staircase window.

PE121. Parish Church of St Andrew




Ward:	Penrith East
Location:	St Andrew's Churchyard
National Grid Reference	NY 51647 30156
Date Listed:	I 1145048
Listing Type and No:	24 April 1951
Construction Date:	C12, C13 and 1720
Original Use:	Church
Current Use:	Church
Condition:	Some Work Required
Occupancy:	In Use

Reason for Listing:

Red sandstone rubble west tower of C12 and C13. The west doorway and rest of church was rebuilt in 1720 in red sandstone ashlar, classical. Two rows of round-headed windows in chamfered openings and with triple keystones. Sundial on south wall. Interior has 2 tiers of Roman Doric arcades, wide aisles, and galleries of equal width over the aisles and at west. Panelled ceilings. Three round-headed lights in east wall. Round arched over altar, with paintings.


PE122. Monument to Railway Contractors in St Andrew's Churchyard

	Ward:	Penrith East
	Location:	St Andrew's Churchyard on North Side of the Church
	National Grid Reference	NY 51659 30184
	Date Listed:	9 February 1983
	Listing Type and No:	II 1145049
	Construction Date:	1846
	Original Use:	Memorial
	Current Use:	Memorial
	Condition:	Acceptable
	Occupancy:	Not Applicable

Reason for Listing:

Victorian Gothic monument to commemorate building of Lancaster to Carlisle Railway. Robert Virtue, superintendent, John Stephenson & Co. Stone. Two rectangular piers with pointed arched panels with inscriptions, ending at top in crocketed finials. Between the piers is Perpendicular Gothic tracery, cusped, with an ogee arch above ending in a foliated finial.

PN123. War Memorial Outside St Andrew's Church

	Ward:	Penrith East
	Location:	The Churchyard, St Andrew's Place
	National Grid Reference	NY 51609 30142
	Date Listed:	24 June 2016
	Listing Type and No:	II 1434044
	Construction Date:	Approx 1919
	Original Use:	War Memorial
	Current Use:	War Memorial
	Condition:	Good, new plinth added 2024
	Occupancy:	Not Applicable

Reason for Listing:

Historic interest: as an eloquent witness to the tragic impact of world events on this local community, and the sacrifice it has made in the First World War; * Architectural interest: an ornately carved Celtic cross; * Group value: with the Church of St Andrew (Grade I), a number of listed buildings enclosing the churchyard, and listed and scheduled churchyard monuments including The Giant's Thumb Anglian High Cross. In June 1919 the Vestry of St Andrew's Church agreed to erect a marble tablet in the church commemorating the names of 165 men and one woman from Penrith who had died in the First World War. At some point a complimentary churchyard cross was also erected, possibly before the civic memorial at Castle Park was finalised and dedicated in 1923.

PE124. No 1, St Andrew's View



Ward:	Penrith East
Location:	St Andrew's View
National Grid Reference	NY 51674 30231
Date Listed:	9 February 1983
Listing Type and No:	II 1326938
Construction Date:	Mid C19
Original Use:	Unknown
Current Use:	Business
Condition:	Good
Occupancy:	In Use

Reason for Listing:

Formerly listed as: ST ANDREW'S VIEW, Premises occupied by Jackson, butcher (corner of de Whelpdale's Lane). Red sandstone ashlar with pilasters to top cornice, moulded string courses, the lower one on brackets, 3 storeys. Curved angle has a curved doorway, with bland wall above. Each side wall has a ground floor shop window of two round arches with slender colonnets and ornamented spandrels, and a sash window each floor above. Additional narrow bay on left-facing churchyard, with doorway, and 1 narrow window on each upper storey.

PE125. Premises Occupied by Thornborrow Estate Agents




Ward:	Penrith East
Location:	St Andrew's Place
National Grid Reference	NY 51609 30127
Date Listed:	9 February 1983
Listing Type and No:	II 1145055
Construction Date:	C18-C19
Original Use:	Unknown
Current Use:	Business Accommodation
Condition:	Good
Occupancy:	In Use

Reason for Listing:

Stone, 3 storeys and basement, C18-C19. Two doors in centre, with iron railings to areas, stair window above. Sash windows with glazing bars.


PE126. Premises Occupied by Harrison, Granger and Fairer Solicitors

	Ward:	Penrith East
	Location:	St Andrew's Place
	National Grid Reference	NY 51631 30112
	Date Listed:	9 February 1983
	Listing Type and No:	II 1326937
	Construction Date:	C19
	Original Use:	Unknown
	Current Use:	Business
	Condition:	Good
	Occupancy:	In Use

Reason for Listing:

Red sandstone, 2 storeys. Centre 4-panelled door and fanlight in segmental-headed doorway with curved cornice on brackets. One double and 1 single sash on ground floor, 1 double and 2 singles above.

PE127. Barclay's Bank

	Ward:	Penrith East
	Location:	Market Square
	National Grid Reference	NY 51598 30135
	Date Listed:	9 February 1983
	Listing Type and No:	II 1138070
	Construction Date:	C 1895
	Original Use:	Bank
	Current Use:	
	Condition:	Good
	Occupancy:	Empty

Reason for Listing:

Red sandstone ashlar, 3 storeys, Tudor style. Entrance on canted angle (south corner of entrance to St Andrew's Churchyard) with Tudor-arched doorway, an upper oriel with round-headed windows on 2 storeys. Other battlemented oriels, windows with moulded stone mullions and transoms with small leaded panes and labels. Top battlements and pyramidal copper roofs over centre and angle turrets. A re-used datestone at rear of 1594.

PE128. Abbots Bank



Ward:	Penrith East
Location:	Frairgate
National Grid Reference	NY 51812 30165
Date Listed:	24 April 1951
Listing Type and No:	II* 1145097
Construction Date:	1820
Original Use:	Residential
Current Use:	Sheltered Accommodation
Condition:	Good
Occupancy:	Occupied

Reason for Listing:

Scored stucco over stone, with quoins, cornice, parapet, and slate roof. Two storeys, with stone band, Centre 6-panelled door and semi-circular fanlight with glazing bars under Tuscan portico with 2 stone columns, frieze, and cornice. Two 16-paned sash windows on ground floor and 3 above, in plain stone architraves. Left hand return side has round-headed attic window. Rear has four 16-paned sashes and a round-headed staircase window in middle..

PE129. North Friarage The Friarage



Ward:	Penrith East
Location:	Friarage
National Grid Reference	NY 51800 30127
Date Listed:	24 April 1951
Listing Type and No:	II* 1145096
Construction Date:	1717
Original Use:	Residential
Current Use:	Residential
Condition:	Good
Occupancy:	Occupied

Reason for Listing:

Painted stucco over stone, 2 storeys, long facade. Old door in chamfered stone doorway and re-cut square datestone inscribed 1717 W M R. A panelled door to left. Four 2-light stone-mullioned windows to right and 5 above (the upper ones with small leaded panes). Three sash windows to left and 4 above. Interior has panelling, staircase and stone fireplace.

PE130. Mostyn Cottage Mostyn Hall Cottage and Mostyn Hall

	Ward:	Penrith East
	Location:	Friargate
	National Grid Reference	NY 51803 30102
	Date Listed:	9 February 1983
	Listing Type and No:	II 1312058
	Construction Date:	C18
	Original Use:	Single Dwelling
	Current Use:	Businesses
	Condition:	Now Split into Three - needs work
	Occupancy:	In Use

Reason for Listing:

Scored stucco over stone, 2 storeys, 3 Chimneys. Main doorway has pilasters, frieze and pediment. Three other doorways and low yard entrance. Four 12-paned sash windows on ground floor and 8 above. Left-hand return wall has an original C17 stone-mullioned window with label (reported blocked).


PE131. Former Masonic Hall

	Ward:	Penrith East
	Location:	Now Hutton Hall, Friargate
	National Grid Reference	NY 51794 30236
	Date Listed:	24 April 1951
	Listing Type and No:	II* 1312059
	Construction Date:	Early C18
	Original Use:	Masonic Hall
	Current Use:	Apartments
	Condition:	Good
	Occupancy:	Occupied

Reason for Listing:

Former Masonic Hall, red sandstone with rusticated quoins, heavy moulded cornice and parapet, slate roof with stone copings and kneelers. Two storeys with stone band. Centre 6-panelled door in moulded doorcase with cornice, and pediment on consoles. Six sash windows on ground floor and seven above in plain architraves. Good staircase, panelling and woodwork inside.


PE132. Hutton Hall

	Ward:	Penrith East
	Location:	Friargate
	National Grid Reference	NY 51806 30250
	Date Listed:	9 February 1983
	Listing Type and No:	II* 1326922
	Construction Date:	C17 and C18 with C14 Pele Tower on Rear
	Original Use:	Residential
	Current Use:	Residential
	Condition:	Good
	Occupancy:	Occupied

Reason for Listing:

Cottage attached on right of Masonic Hall is the original Hutton Hall, scored stucco, new slate roof, 2 storeys, a C17 chamfered stone doorway with boarded door, 3 sashes down and 4 up in stone architraves. King post roof.

PE133. Hill House and Coach House

	Ward:	Penrith East
	Location:	Fell Lane
	National Grid Reference	NY 52126 30847
	Date Listed:	9 February 1983
	Listing Type and No:	II 1137936
	Construction Date:	1829
	Original Use:	Unknown
	Current Use:	Residential
	Occupancy:	Occupied

Reason for Listing:

Roughcast over stone, slate roof, 2 storeys. Doorway with rectangular fanlight. Stone architraves. Sash windows. Left hand gable end facing road has a round-arched staircase window. At rear, integral red sandstone coach-house with depressed rusticated arch, in L-plan.

PE134. Methodist Church



Ward:	Penrith East
Location:	Fell Lane
National Grid Reference	NY 51753 30323
Date Listed:	9 February 1983
Listing Type and No:	II 1145091
Construction Date:	Datestone 1815
Original Use:	Methodist Chapel
Current Use:	Holiday Apartments
Condition:	Good
Occupancy:	

Reason for Listing:

Now called Sandgate Chapel. Stucco, with quoins, gabled front with 2 bands, and parapet. Entrance has good doorway with 2 stone unfluted Greek Doric 3/4 columns with block entablature and pediment. Semi-circular headed fan-light with radial glazing bars, and 8-panelled door in two halves. Three semi-circular headed sash windows in plain stone dressings. Three similar windows on right hand return side to Benson's Row.

PE135. The Vicarage

Ward:	Penrith North
Location:	Fell Lane
National Grid Reference	NY 51802 30361
Date Listed:	9 February 1983
Listing Type and No:	II 1145092
Construction Date:	C19
Original Use:	Residential
Current Use:	Residential
Condition:	Good
Occupancy:	Occupied

Reason for Listing:

Adjoins the rear of No 9. Stone with ashlar quoins, 2 storeys. Panelled door and rectangular fanlight in rectangular porch with panelled wood piers, architrave and cornice. 12-paned sash windows. Eaves on wood blocks.

PE136. Potters Lodge



Ward:	Penrith East
Location:	1 and 2 Potters Lodge Fell Lane
National Grid Reference	NY 52075 30738
Date Listed:	9 February 1983
Listing Type and No:	II 1145093
Construction Date:	Early C19
Original Use:	Single Residence
Current Use:	Residential
Condition:	Split into two houses
Occupancy:	Occupied

Reason for Listing:

Two storeys, cement rendered, slate roof, stone quoins. Front has 2 doorways in centre, 2 sash windows down and 4 above. Rear has 2 round-headed staircase windows with radial glazing bars, and one 16-paned sash on each floor. Plain stone dressings.

PE137. The Grey Goat Inn



Ward:	Penrith East
Location:	Burrowgate
National Grid Reference	NY 51642 30290
Date Listed:	9 February 1983
Listing Type and No:	II 1137834
Construction Date:	C18
Original Use:	Inn
Current Use:	Pub
Condition:	Good
Occupancy:	In Use

Reason for Listing:

Pebble dash over stone, with quoins, 2 storeys. Modern door, 2 sash windows on each floor in plain stone architraves. Portion to right has one each on each floor.

PE138. The Druids Arms



Ward:	Penrith East
Location:	Sandgate
National Grid Reference	NY 51695 30273
Date Listed:	9 February 1983
Listing Type and No:	II 1145057
Construction Date:	C18
Original Use:	Unknown
Current Use:	Pub
Condition:	Good
Occupancy:	In Use

Reason for Listing:

Nos 22 to 27 (consec) (The Druids Arms) Nos 29 to 32 (consec) – see pictures below. Street terrace of small houses curving up hill, C18, scored stucco or pebbledash over stone. No 22 is 3 storeys, the rest 2 storeys. Most have panelled doors and fanlights, but No 23 has round-arched doorway with keystone and impost, and segmental headed carriage entry. No 31 has door and window inserted in former coach entrance. Sash windows, mostly without glazing bars.

Nos 22 to 27



Nos 29 to 32



PE139. Lonsdale House



Ward:	Penrith East
Location:	Meeting House Lane
National Grid Reference	NY 51671 30410
Date Listed:	9 February 1983
Listing Type and No:	II 1138076
Construction Date:	Late C18
Original Use:	Unknown
Current Use:	Residential
Condition:	Good
Occupancy:	Occupied

Reason for Listing:

Georgian Gothic. Scored stucco, old slate roof with end chimneys, 2 low storeys. Centre pointed arched doorway with pointed door. A pointed arched window on each floor to left in chamfered stone architraves. A 2-light windows on each floor to right, with chamfered mouldings and mullions, and Tudor arched lights.

PE140. Barco Lodge



Ward:	Penrith East
Location:	Folly Lane
National Grid Reference	NY 52135 29928
Date Listed:	9 February 1983
Listing Type and No:	II 1145095
Construction Date:	1797
Original Use:	Residential
Current Use:	Residential
Condition:	Good
Occupancy:	Occupied

Reason for Listing:

Painted stucco over stone, with slate roof, stone plinth and quoins. Three storeys. Ornamental rainwater head with date 1797. Two tripartite sash windows on ground floor, 3 sashes each upper floor in plain architraves with small chamfer. The centre window in north-west gable has a moulded architrave, frieze and moulded flat cornice. Former stable now forms rear wing of house.

PE141. No 3, King Street



Ward:	Penrith East
Location:	King Street
National Grid Reference	NY 51613 30114
Date Listed:	26 July 1982
Listing Type and No:	II 1326909
Construction Date:	C18 altered C20
Original Use:	Unknown
Current Use:	Youth Zone and Flats above
Condition:	Good
Occupancy:	In Use

Reason for Listing:

See St Andrew's Place for original facade. Stuccoed, long and short quoins, 3 storeys. Ground floor has 2 convex shop windows with small panes and double doors, and fascia across whole ground floor. First floor has 2 wide modern windows. Top floor has 4 sashes. Cornice. Gabled dormer on roof.

PE142. 9 and 10, King Street



Ward:	Penrith East
Location:	King Street
National Grid Reference	NY 51657 30082
Date Listed:	26 July 1982
Listing Type and No:	II 1145069
Construction Date:	C18
Original Use:	Unknown
Current Use:	Shops and Flats Above
Condition:	Good
Occupancy:	In Use

Reason for Listing:

Pebbledash over stone, with long and short quoins, 3 storeys. Centre pilastered doorcase with cornice, 4-panelled door and fanlight. Two double sash windows on ground and first floors, 2 single sashes on top floor in moulded architraves. Left hand return side has a gable, and rear wing with sashes; shouldered archway with impost, Edwardian shop front, 2 double sashes on first floor with panelled pilasters and segmental heads, 2 plain sashes on top floor in moulded cases.

PN143. 12 King Street



Ward:	Penrith East
Location:	King Street
National Grid Reference	NY 51667 30065
Date Listed:	26 July 1982
Listing Type and No:	II 1145070
Construction Date:	1669 and late C19
Original Use:	Public House
Current Use:	Hotel and Bar
Condition:	Good
Occupancy:	In Use

Reason for Listing:

Old doorway to left with moulded and shaped lintel dated 1669 IMS. The rest rebuilt late C19. Stone, dressed ashlar, centre 6-panelled door, 2 double sashes on ground and first floors, and 2 single sashes in gabled half-dormers. Plaque states that Trooper Wm Pearson lived here (born 1828, died 1903) he charged with the Light Brigade in 1854.

PE144. 19, 20, 20A and 21, King Street



Ward:	Penrith East
Location:	King Street
National Grid Reference	NY 51687 30025
Date Listed:	26 July 1982
Listing Type and No:	II 1145071
Construction Date:	C18
Original Use:	Unknown
Current Use:	Shops and Flats Above
Condition:	Good
Occupancy:	In Use

Reason for Listing:

Painted stone, long and short quoins, top concave cornice. Three storeys. Two small shop fronts, wide and high 4-centred arched coach entry with old studded doors, and 2 sash windows to right. First floor has 7 sashes, top floor has 2 sashes and 5 new casements.

PE145. Victoria Cottage



Ward:	Penrith East
Location:	Carleton Road
National Grid Reference	NY 52159 29866
Date Listed:	9 February 1983
Listing Type and No:	II 1145119
Construction Date:	Early C19
Original Use:	Residential
Current Use:	Residential
Condition:	Poor
Occupancy:	Empty

Reason for Listing:

Painted stucco over stone hipped roof. Two storeys. Projecting quoins. Three windows on upper storey. West front has mullion to each window, with four-centred arched heads and Gothic hood moulds.

PE146. Cold Springs



Ward:	Penrith East
Location:	Scaws Drive
National Grid Reference	NY 52500 30582
Date Listed:	9 February 1983
Listing Type and No:	II 1311946
Construction Date:	C19
Original Use:	Hunting Lodge
Current Use:	Residential Care Home
Condition:	Good
Occupancy:	In Use

Reason for Listing:

Originally a hunting lodge of Lord Lonsdale, with facade facing towards Lowther Castle. Rear is set on 3 sides of a courtyard, cobbled, containing coach-house, barn, stable and loft with external stone steps. House now divided into 2, the front of scored stucco, 2 storeys, centre gabled with a pointed arch over the doorway. At each side of centre are two 2-light windows on each floor, with round-headed lights and flat labels. At each end is a 3-storeyed tower, with a similar 3-light window on each floor.

PE147. 20 Victoria Road




Ward:	Penrith East
Location:	Victoria Road
National Grid Reference	NY 51739 29947
Date Listed:	9 February 1983
Listing Type and No:	II 1145064
Construction Date:	Early C18
Original Use:	Unknown
Current Use:	Shop
Condition:	Good
Occupancy:	In Use

Reason for Listing:

Scored stucco over stone, old slate roof, quoins, 2 storeys. Corner building. Victoria Road front has gable to left with small shop front inserted, another small shop window to right, and 2 windows above 1 a square sash, the other a pointed arched lancet with Gothic iron glazing bars). Old London Road facade has a pointed arched doorway and small shop window on ground floor, and 4 sash windows above in chamfered stone architraves. Pointed arch doorway on left.

SCHEDULED ANCIENT MONUMENTS

PE148. The Giants Thumb – Anglican High Cross St Andrews’ Churchyard, Penrith

	Ward:	Penrith East
	Location:	St Andrews Churchyard
	National Grid Reference	NY 51613 30156
	Date Listed:	13 April 1949
	Listing Type and No:	Scheduled Monument 1007630
	Construction Date:	8 th , 9 th or 10 th C
	Original Use:	Monument
	Current Use:	Monument
	Condition:	Acceptable – markings worn
	Occupancy:	N/A

Reason for Listing:

High crosses, frequently heavily decorated, were erected in a variety of places in the eighth, ninth and tenth centuries AD. They are found throughout western and northern England, although they are particularly concentrated in the north. Surviving examples are all of carved stone. Several distinct regional groupings and regional types have been identified; some being the product of single 'schools' of craftsmen. Around 200 examples of such crosses have been identified. This is likely to represent only a small portion of those originally erected. Although considered unlikely to be in its precise original location, the Giant's Thumb high cross survives reasonably well. Together with the nearby Giant's Grave group of two crosses and four hogback stones also located in St Andrew's churchyard, the Giant's Thumb forms part of a remarkable group of richly carved tenth century monuments unparalleled in Cumbria. It displays good examples of the art styles of that period and attests to the importance of both the church environs and the wider local area as a centre of activity during the tenth century.

Constructed of local red sandstone and is set in a modern sandstone base. The total height of the cross and base is c.3.2m with the cross measuring 1.96m tall. It is of rectangular cross section tapering towards the top. All sides of the shaft display decoration, however, the eastern and western sides are heavily weathered and the decoration virtually unrecognisable. The northern and southern faces depict Anglian scroll work and intertwining vines. Much of the wheel head survives but the decoration has weathered. A drawing of the cross produced in 1921 shows the east and west faces to have displayed a decoration of scroll and interlacing with a crucifixion scene on one side depicting Christ flanked by two figures interpreted as Longinus the spearman and Stephaton the sponge bearer. Above Christ there is a serpent. On the opposite side of the stone there was another human figure too weathered to interpret. The cross is thought to date to c.AD 920. Sandstone and iron railing supports on the north side of the cross, a gravestone and grave on the south side of the cross, and sandstone flags around the base within which the cross is set are all excluded from the scheduling. The ground beneath the railing supports and sandstone flags, however, is included.

PE149. The Giants Grave – Two Anglian Cross-Shafts and Four Hogback Stones in St Andrews' Churchyard, Penrith



Ward:	Penrith East
Location:	St Andrews Churchyard
National Grid Reference	NY 51640 30168
Date Listed:	13 April 1949
Listing Type and No:	Scheduled Monument 1007629
Construction Date:	8 th , 9 th or 10 th C
Original Use:	Monument
Current Use:	Monument
Condition:	Acceptable
Occupancy:	N/A

Reason for Listing:

Hogback stones, frequently heavily decorated, are Anglo-Saxon or Scandinavian tomb markers of the eighth, ninth and tenth centuries AD. They are thought to mark the burial places of prominent local people and as such are to be found in, or associated with, churchyards or burial grounds of those periods. Hogback stones tend to be heavily decorated, the patterns and ornament used drawing on the same wider artistic traditions of that time. In the north of England they enjoyed a distribution which is peculiar to those areas which formed the Irish-Norse kingdom of York in the early to mid tenth century. These represent a local development, modelled probably on pre-Scandinavian, Northumbrian traditions of stone, house-shaped shrines. Attracted by their links with the saints, the Norse aristocracy used them as grave covers. Their distribution allows an insight into the cemeteries patronized by the tenth century aristocracy. Although considered unlikely to be in their precise original location - apart from the western cross shaft - the Giant's Grave group of cross shafts and hogback stones is a remarkable group of richly carved tenth century monuments unparalleled in Cumbria. They survive reasonably well, display good examples of tenth century art styles, and attest to the importance of both the church environs and the wider local area as a centre of aristocratic habitation during the tenth century.

The monument is two Anglian cross shafts and four hogback stones - known locally as The Giant's Grave - located in St Andrew's churchyard, Penrith. It includes a pair of tenth century Anglian cross shafts situated at the east and west sides of a setting of four hogback stones of similar date. The cross shafts and hogbacks are all constructed of local red sandstone. The western cross shaft stands in its original socket hole, measures c.3.6m tall, and tapers towards the top. It is of rectangular cross section in its upper part and rounded cross section in its lower part. All sides except the east display interlaced decoration on the rectangular part of the shaft above a horizontal band of interlacing at the point where the shaft becomes rounded. The top of the shaft has remains of a single arm of the cross head. The eastern cross shaft is of similar height and cross section as the western cross. It displays interlaced decoration on the rectangular part of the shaft on three faces but on the west face displays, from the top, an animal, a human figure, and interlace. Immediately below this decoration on all faces the cross shaft becomes rounded and displays a band of horizontal interlacing. The top of the shaft has remains of three arms of the cross head. The south-east hogback measures c.1.8m long and displays a decoration of interlacing and tenth century Anglian scroll. The south-west hogback also measures c.1.8m long and displays a heavily weathered decoration of four different types of interlacing plus a small human figure on its eastern end. The north-west hogback measures c.2m long and displays a heavily weathered decoration of a serpent and a human figure interpreted as Christ. The north-east hogback is too weathered to identify any decoration.

Local tradition states that the monument is associated with Ewan, variously known as Owen, Caesarius, Ewain Caesarius, Owain Caesarius, Eugenius, or Hugh, who was elected King of Cumberland in AD 920 and died in AD 975. The footpath adjacent to the monument is excluded from the scheduling, but the ground beneath is included.