



**LISTED
BUILDINGS
IN PENRITH**

**PENRITH
CARLETON**



Penrith Town Council

This document lists all the listed buildings in **Penrith Carleton Ward**. Each building has been given a unique reference number

Contents Page

Penrith Carleton		Pg No
PC150	Former Frenchfield Farmhouse	3
PC151	Former Outbuildings and Cattle Shed at the Rear of Frenchfield Farm	3
PC152	Carleton Hall (Cumbria Police Headquarters)	4
PC153	Carleton Hall Farmhouse	4
PC154	Cross Keys Public House	5
PC155	Carleton Hill	5
PC156	Candia	6
PC157	Brougham Castle Bridge	6

PENRITH CARLETON


PC150. Former Frenchfield Farmhouse

	Ward:	Penrith Carleton
	Location:	Hunter Hall School Frenchfield
	National Grid Reference	NY 53451 29607
	Date Listed:	24 April 1951
	Listing Type and No:	II 1145116
	Construction Date:	Mid C19, part since 1991
	Original Use:	Farmhouse
	Current Use:	School
	Condition:	Good
	Occupancy:	In Use

Reason for Listing:

Stuccoed stone, quoins, old slate roofs. House 2 storeys with eaves cornice, centre panelled door and small fanlight, modern timber porch. Two 3-light sash windows on each floor with stone mullion and glazing bars, and a single sash over the door, all in plain stone architraves. Rear has two 30-paned sashes.

PC151. Former Outbuildings and Cattle Shed at the Rear of Frenchfield Farm


	Ward:	Penrith Carleton
	Location:	Hunter Hall Frenchfield
	National Grid Reference	NY 53498 29625
	Date Listed:	9 February 1983
	Listing Type and No:	II 1137840
	Construction Date:	Mind C19
	Original Use:	Farm Buildings
	Current Use:	School classrooms
	Condition:	Good
	Occupancy:	In Use

Reason for Listing:

Buildings attached in square court yard plan, with a blocked series of segmental arched sheds. Stone with slate roofs.




PC152. Carleton Hall (Cumbria Police Headquarters)

	Ward:	Penrith Carleton
	Location:	Carleton Avenue
	National Grid Reference	
	Date Listed:	24 April 1951
	Listing Type and No:	II* 132133
	Construction Date:	Early C18 with late C18 alteration
	Original Use:	Residential
	Current Use:	Offices
	Condition:	Good
	Occupancy:	In Use

Reason for Listing:

Restored 1859 and partly rebuilt 1937. Red and grey ashlar, 2 storeys. Slate roofs. Centre curved bow contains 3 windows each floor. Flanking 2 windows each side of bow, and flanking wings each with 3 windows. All windows are 12-paned sashes. Contains good Adam-type plaster ceilings, and staircase and fireplace with open string and three turned balusters to each tread. Garden front has centre range of 6 windows flanked by the window bays.

PC153. Carleton Hall Farmhouse

	Ward:	Penrith Carleton
	Location:	Carleton Avenue
	National Grid Reference	NY 52864 29525
	Date Listed:	24 April 1951
	Listing Type and No:	II* 1326892
	Construction Date:	Early C18
	Original Use:	Farmhouse
	Current Use:	Empty
	Condition:	Good
	Occupancy:	Empty

Reason for Listing:

Front of red sandstone ashlar with stone roof, rusticated quoins, stone cornice and stone chimneys. Two storeys. Centre modern door in blocked moulded opening with five keystones ovolo-moulded cornice and pediment. Two 3-light windows on ground floor and three 2-light windows above, with stone mullions, small casement with glazing bars, in plain stone architraves. Extension has a plain front. Right hand gable end has 2 casement windows up, stable below. Rear facing road is very low with segmental headed scullery window and lean-to addition.

PC154. Cross Keys Public House



Ward:	Penrith Carleton
Location:	Carleton
National Grid Reference	NY 52972 29680
Date Listed:	9 February 1983
Listing Type and No:	II 1145117
Construction Date:	C18
Original Use:	Inn
Current Use:	Pub
Condition:	Good
Occupancy:	In Use

Reason for Listing:

Roughcast over stone, with slate roof, 2 low storeys. Chamfered stone doorway with boarded door, 3 windows on ground floor - one double sash with stone mullion, one casement, the others plain sashes. 4 windows on first floor. Tethering ring attached to wall. Victorian wall letter-box attached to south wall.

PC155. Carleton Hill



Ward:	Penrith Carleton
Location:	Carleton Hill Road
National Grid Reference	NY 53408 30127
Date Listed:	9 February 1983
Listing Type and No:	II 1145118
Construction Date:	Early C19
Original Use:	Residential
Current Use:	Residential
Condition:	Good
Occupancy:	Occupied

Reason for Listing:

Late Georgian Gothic. A plaque states that Anthony Trollope lived here 1839-43. Gothic doorway on entrance front, in shallow porch with pointed arch. Interlacing glazing bars. Some 2-light windows with wood mullions and transoms. Very high 2-storeyed garden front with three 2-storeyed bay windows with transomed and mullioned lights. An added modern sun-porch.

PC156. Candia



Ward:	Penrith Carleton
Location:	Carleton
National Grid Reference	NY 52986 29710
Date Listed:	9 February 1983
Listing Type and No:	II 1137845
Construction Date:	Mid C19
Original Use:	Unknown
Current Use:	Residential
Condition:	Good
Occupancy:	Occupied

Reason for Listing:

Possibly once a school, now private house. Red sandstone, slate roof, Gothic style. Gabled porch with ornamented bargeboards and pointed arch. Quoins. Inner Gothic panelled door and pointed arched fanlight with Gothic glazing bars. A 2-light window at each side of porch, with 4-centred arched lights in square head with label. Similar windows above in gabled half-dormers, A third half dormer to right. Stone chimneys.

PC157. Brougham Castle Bridge



Ward:	Penrith Carleton
Location:	Brougham
National Grid Reference	NY 53836 29098
Date Listed:	3 September 1987
Listing Type and No:	II 1145357
Construction Date:	1813 on parapet
Original Use:	Road Bridge
Current Use:	Bridge
Condition:	Good
Occupancy:	In Use

Reason for Listing:

Red Penrith sandstone. 3 segmental arches with recessed voussoirs on rounded cutwaters. Solid chamfered parapet. A broad County Council bridge on the Penrith-Appleby turnpike. Built by an Act of 1811 for continuing the main Turnpike road direct through to Penrith instead of round by Lowther Bridge, south of Eamond Bridge. Extensively repaired in 1899. See J F Curwen, *The Later Records of North Westmorland*, 1932, p 287.