



**LISTED
BUILDINGS
IN PENRITH**

**ALL
WARDS**



Penrith Town Council

This document lists all the listed buildings in **Penrith**.
Each building has been given a unique reference number

Contents Page

Penrith North		Page No
PN1	Outwood and Integral Stable and Coach House Arthur Street	7
PN2	Virginia	7
PN3	19 and 20 Arthur Street	8
PN4	21 Arthur Street	8
PN5	30 and 31 Arthur Street	9
PN6	48, 49 and 50 Arthur Street	9
PN7	53, 54 and 55 Arthur Street	10
PN8	60 Arthur Street	10
PN9	61, 62, 63 and 63B Arthur Street	11
PN10	65-68 Arthur Street	11
PN11	21 Stricklandgate	12
PN12	Barn and Stable Block to East of 21 Stricklandgate	12
PN13	Shepherd's View and Attached Barn	13
PN14	Christchurch	13
PN15	Stoneybeck Inn and Integral Farm Buildings	14
PN16	Inglewood Inn Farmhouse and Integral Farm Buildings	14
PN17	Maiden Hill Greengill Lane	15
PN18	Kitchenhill Bridge	15
PN19	1-3 Kitchenhill	16
PN20	Bowscar Mansion	16
PN21	Strickland Hotel Corney Place	17
PN22	Rutherford House	17
PN23	Thackagate and Thacka House	18
PN24	13, 14 and 15 Sandgate	18
PN25	Gateway to Cemetery with pair of Integral Chapels	19
PN26	Cemetery Lodge	19
PN27	Caroline Cottage	20
PN28	Ama Cottage Alma House Beacon Edge	20
PN29	Roundthorn Hotel	21
PN30	Hunter House	21
PN31	Beacon Tower	22
PN32	Cockell House	22
PN33	Fern Bank Graham Street	23
PN34	Fellside and the Flat Nicholson Lane	23
PN35	Corney House	24
PN36	Gate Piers to Corney House Corney Place	24

Penrith North (continued)		Page No
PN37	Methodist Church	25
PN38	Crozier Lodge	25
PN39	Infant School Meeting House Lane	26
PN40	Penrith Quaker Meeting House Meeting House Lane	26
PN41	14-17 Meeting House Lane	27
PN42	Lonsdale House Meeting House Lane	27
PN43	1-8 Wordsworth Terrace	28
PN44	26-29 Albert Street	28
PN45	30, 31 and 32 Albert Street	29
PN46	Bowerbank Hall	29
PN47	Penrith Town Hall Corney Place	30
PN48	Holme Head Standing Stone 260m North West of Kitchenhill Bridge	31

Penrith West		Page No
PW49	Lark Hall	32
PW50	Bank House Foster Street	32
PW51	Lowther Gardens	33
PW52	3 and 4 Devonshire Street	33
PW53	5 and 6 Devonshire Street	34
PW54	7-10 Devonshire Street	34
PW55	11 Devonshire Street	35
PW56	12 Devonshire Street	35
PW57	13 Devonshire Street	36
PW58	17 and 18 Devonshire Street	36
PW59	23 Devonshire Street	37
PW60	The George Hotel	37
PW61	The Last Orders Inn	38
PW62	The Woolpack Inn	38
PW63	45 and 46 Burrowgate	39
PW64	54 Burrowgate	39
PW65	The Grey Goat Sandgate	40
PW66	No 3, Little Dockray	40
PW67	8 Little Dockray	41
PW68	9 and 10 Little Dockray	41
PW69	11 and 12 Little Dockray	42
PW70	19-21 Little Dockray	42
PW71	The General Wolfe Inn	43
PW72	St Andrew's Bookshop	43
PW73	Former Grammar School St Andrews Churchyard	44
PW74	2-4 St Andrew's Churchyard	44
PW75	8 St Andrew's Churchyard	45

Penrith West (continued)		Page No
PW76	9 and 10 St Andrew's Churchyard	45
PW77	11 and 12 St Andrew's Churchyard	46
PW78	Malthouse in Grounds of Shepherd's Hill	46
PW79	Gate Piers to Shepherd's Hill	47
PW80	Shepherd's Hill Stricklandgate	47
PW81	Lowther House and Integral Barn	48
PW82	60-62 Stricklandgate	48
PW83	Former United Reform Church	49
PW84	Number 7 with Attached Coach House and Stable	49
PW85	11 and 14 Queen Street	50
PW86	17 Queen Street	50
PW87	19-22 Queen Street	51
PW88	24 and 25 Queen Street	51
PW89	Lowther Arms	52
PW90	Glen Cottage Hotel	52
PW91	9, 10 and 11 Albert Street	53
PW92	12 and 13 Albert Street	53
PW93	Prince Albert House	54
PW94	Althams Iron Works	54
PW95	1 and 2 Middlegate	55
PW96	3-5 Middlegate	55
PW97	6 and 7 Middlegate	56
PW98	8 Middlegate	56
PW99	British Legion Musgrave Hall	57
PW100	Tourist Information Centre	57
PW101	24 and 25 Corn Market	58
PW102	25A Corn Market	58
PW103	26 Corn Market	59
PW104	18 Brunswick Square	59
PW105	Ash Grove	60
PW106	Penrith Station Ullswater Road	60
PW107	K6 Telephone Kiosk (Outside Penrith Station)	61
PW108	Barn and Farm Buildings to Rear of Lingstubbs	61
PW109	Lingstubbs	62

Penrith East		Page No
PE110	Screen Walls of Forecourt to Mansion House Bishop Yard	62
PE111	2 Gate Piers to the Forecourt of Mansion House	63
PE112	Mansion House	63
PE113	Magistrates Clerks Office Bishop Yards	64

Penrith East (continued)		Page No
PE114	Premises Occupied by Office of Greenholme Construction Ltd	64
PE115	Bishop Yards Cottage	65
PE116	1, 2 and 3 Bishop Yards	65
PE117	No 1, St Andrew's Place	66
PE118	Tudor Cottage	66
PE119	The Gathering, St Andrew's Place	67
PE120	Nos 1 and 2, St Andrew's Square	67
PE121	Parish Church of St Andrew	68
PE122	Monument to Railway Contractors in St Andrew's Churchyard	68
PE123	War Memorial Outside St Andrew's Church	69
PE124	No 1, St Andrew's View	69
PE125	Premises Occupied by Thornborrow Estate Agents	70
PE126	Premises Occupied by Harrison, Granger and Fairer Solicitors	70
PE127	Barclay's Bank	71
PE128	Abbots Bank	71
PE129	North Friarage The Friarage	72
PE130	Mostyn Cottage, Mostyn Hall Cottage and Mostyn Hall Friargate	72
PE131	Former Masonic Hall	73
PE132	Hutton Hall	73
PE133	Hill House and Coach House	74
PE134	Methodist Church	74
PE135	The Vicarage	75
PE136	Potters Lodge Fell Lane	75
PE137	The Grey Goat Inn	76
PE138	The Druid's Arms	76
PE139	Lonsdale House	77
PE140	Barco Lodge	77
PE141	No 3, King Street	78
PE142	9 and 10 King Street	78
PE143	12 King Street	79
PE144	19, 20, 20A and 21, King Street	79
PE145	Victoria Cottage Carleton Road	80
PE146	Cold Springs	80
PE147	20 Victoria Road	81
PE148	The Giants Thumb – Anglian High Cross in St Andrews' Churchyard, Penrith	82
PE149	The Giants Grave – Two Anglian Cross-Shafts and Four Hogback Stones in St Andrews' Churchyard, Penrith	83-84

Penrith Carleton		Page No
PC150	Former Frenchfield Farmhouse	84
PC151	Former Outbuildings and Cattle Shed at the Rear of Frenchfield Farm	84
PC152	Carleton Hall (Cumbria Police Headquarters)	85
PC153	Carleton Hall Farmhouse	85
PC154	Cross Keys Public House	86
PC155	Carleton Hill	86
PC156	Candia	87
PC157	Brougham Castle Bridge	87


Penrith South		Page No
PS158	4, Great Dockray	88
PS159	5, 6 and 7 Great Dockray	88
PS160	8 Great Dockray	89
PS161	21 Great Dockray	89
PS162	23, 24 and 25 Great Dockray	90
PS163	26 Great Dockray	90
PS164	36 Great Dockray	91
PS165	37, 38 and 39 Great Dockray	91
PS166	11 and 12 West Lane	92
PS167	The White Horse Public House	92
PS168	Dockray Hall	93
PS169	Gate Piers in Forecourt of the Gloucester Arms	93
PS170	Former Two Lions Public House and Integral Stables	94
PS171	Dockray Lodge and Salkeld House	94
PS172	3, 4 and 5 Cornmarket	95
PS173	6-12 Cornmarket	95
PS174	The Board and Elbow Public House	96
PS175	4 Angel Lane	96
PS176	26, 27, 27A, 28 and 28A King Street	97
PS177	30, 30A and 31 King Street	97
PS178	No 32 King Street	98
PS179	41 and 42 King Street	98
PS180	43 and 44 King Street	99
PS181	46 King Street	99
PS182	48-52 King Street	100
PS183	Waverley Hotel	100
PS184	1 and 2 Crown Square	101
PS185	Conservative Club	101
PS186	9-11 Market Square	102
PS187	Clock Tower	102

Penrith South (continued)		Page No
PS188	The Dog Beck Public House	103
PS189	Former Salutation Hotel	103
PS190	Penrith Castle	104
PS191	Penrith Boer War Memorial	104
PS192	War Memorial Gate	105
PS193	North Bank	106
PS194	Eamont Lodge	106
PS195	Toll Bar Cottage	107
PS196	Welcome Inn with Attached Stable and Barn	107
PS197	Eamont Bridge	108
PS198	Strickland's Pele Tower and Penrith Castle	109-110
PS199	Eamont Bridge	110-111

Penrith Pategill		Pg No
PP200	Tynefield House	111
PP201	Plague Stone in Grounds of Greengarth Old People's Home	112

PENRITH NORTH


PN1. Outwood and Integral Stable and Coach House

	Ward:	Penrith North
	Location:	Arthur Street Penrith
	National Grid Reference:	NY 51797 30656
	Date Listed:	9 February 1983
	Listing Type and No:	II 1312143
	Construction Date:	1855
	Original Use:	Residential
	Current Use:	Residential
	Condition:	Good
	Occupancy:	Occupied

Reason for Listing:

Grey ashlar front, with quoins and slightly projecting centre, moulded doorway, 2 small-paned sashes on ground floor with cornices, 3 small-paned sashes above, all in moulded architraves. Facade facing road is of red sandstone with grey ashlar quoins, plinth, wall-plate, eaves cornice and architraves. Integral stable and coach-house at rear, all in red sandstone, dated 1855.

PN2. Virginia

	Ward:	Penrith North
	Location:	Arthur Street Penrith
	National Grid Reference:	NY 51756 30682
	Date Listed:	9 February 1983
	Listing Type and No:	II 1326904
	Construction Date:	Mid C19
	Original Use:	Residential
	Current Use:	Residential
	Condition:	Good
	Occupancy:	Occupied

Reason for Listing:

Red sandstone villa, ashlar with quoins, cornice, stone chimneys. Two storeys. Centre moulded doorway with cornice and rectangular fanlight and pediment on brackets. Two sash windows down and 3 up with glazing bars removed. Similar smaller wing to right.


PN3. 19-20 Arthur Street

	Ward:	Penrith North
	Location:	Arthur Street Penrith
	National Grid Reference	NY 51672 30558
	Date Listed:	9 February 1983
	Listing Type and No:	II 1145140
	Construction Date:	Mid C19
	Original Use:	Residential
	Current Use:	Residential
	Condition:	Good
	Occupancy:	Occupied

Reason for Listing:

Red sandstone with quoins. Paired doorway in centre with two panelled doors and small rectangular fanlights, pilasters and cornice. Two 6-paned sash windows on ground floor and 3 above


PN4. 21 Arthur Street

	Ward:	Penrith North
	Location:	Arthur Street Penrith
	National Grid Reference	NY 51682 30594
	Date Listed:	9 February 1983
	Listing Type and No:	II 1312140
	Construction Date:	Mid C19
	Original Use:	Residential
	Current Use:	Residential
	Condition:	Good
	Occupancy:	Occupied

Reason for Listing:

Greek revival. Grey sandstone ashlar with stone eaves cornice, wall plate, stone band and plinth. Hipped Roof. Plain pilasters full height at angles. Entrance with two doric columns to porch with plain frieze and cornice. Two 6-paned sash windows on ground floor and 3 above, all in moulded stone architraves.


PN5. 30-31 Arthur Street

	Ward:	Penrith North
	Location:	Arthur Street Penrith
	National Grid Reference	NY 51742 30654
	Date Listed:	9 February 1983
	Listing Type and No:	II 1145141
	Construction Date:	C19
	Original Use:	Residential
	Current Use:	Residential
	Condition:	Good
	Occupancy:	Occupied

Reason for Listing:

Victorian plaster façade added, 2 full height ornate Corinthian pilasters, moulded door and window dressings, dentils to main cornice and channelled joints to whole frontage simulating masonry, all painted. Glazing bars removed. Two windows on ground floor and 3 above. Interior has elaborate Victorian plaster ceilings in ground floor of both houses.

PN6. 48. 49 and 50 Arthur Street

	Ward:	Penrith North
	Location:	Arthur Street Penrith
	National Grid Reference	NY 51696 30531
	Date Listed:	9 February 1983
	Listing Type and No:	II 1137783
	Construction Date:	Mid C19
	Original Use:	Residential
	Current Use:	Residential
	Condition:	Good
	Occupancy:	Occupied

Reason for Listing:

Red sandstone ashlar, 2 storeys. Moulded stone eaves on brackets. Hollow-chamfered stone doorways are round arched with panelled doors and delicately traceried fanlights. Three sash windows down and 6 above, all 6-paned in plain sandstone architraves.

PN7. 53, 54 and 55 Arthur Street



Ward:	Penrith North
Location:	Arthur Street Penrith
National Grid Reference	NY 51712 30560
Date Listed:	9 February 1983
Listing Type and No:	II 1145142
Construction Date:	Mid C19
Original Use:	Residential
Current Use:	Residential
Condition:	Good
Occupancy:	Occupied

Reason for Listing:

Red sandstone with quoins, plinth, eaves on brackets. Two storeys. Two panelled doors and one modern door, all in round-arched doorcases with impostes and delicately traceried round-arched fanlights. Three canted bay windows with cornices and sashes. Five windows above (two 12-paned others with glazing bars removed), all in sandstone architraves.

PN8. 60 Arthur Street



Ward:	Penrith North
Location:	Arthur Street Penrith
National Grid Reference	NY 51733 30591
Date Listed:	9 February 1983
Listing Type and No:	II 1137784
Construction Date:	Early C19
Original Use:	Residential
Current Use:	Residential
Condition:	Good
Occupancy:	Occupied

Reason for Listing:

Villa, scored stucco, 2 storeys with moulded and dentilled cornice. Centre round-arched doorway with impostes, 2 sash windows down and 3 up in stone architraves. Round-arched fanlight with delicate local type glazing bars

PN9. 61, 62, 63 and 63B Arthur Street



Ward:	Penrith North
Location:	Arthur Street Penrith
National Grid Reference	NY 51745 30607
Date Listed:	9 February 1984
Listing Type and No:	II 1326866
Construction Date:	Mid C19
Original Use:	Residential
Current Use:	Residential
Condition:	Good
Occupancy:	Occupied

Reason for Listing:

Red sandstone with quoins and blocked eaves. Semi-basement with three square sashes. Three main storeys. Some steps up to 3 panelled doors with small fanlights in pilastered stone cases with cornices. Three sashes on first floor, 6 on top floor, all 6-paned in stone architraves

PN10. 65-68 Arthur Street




Ward:	Penrith North
Location:	Arthur Street Penrith
National Grid Reference	NY 51802 30688
Date Listed:	9 February 1983
Listing Type and No:	II 1145143
Construction Date:	Early C19
Original Use:	Residential
Current Use:	Residential
Condition:	Good
Occupancy:	Occupied

Reason for Listing:

2 storeys. Nos 65 and 66 scored stucco, the others pebble dashed. Red sandstone quoins. Paired stone doorways with pilasters and cornices and panelled doors. Four sash windows down, 5 up (5 are 6-paned, the others with glazing bars removed).

PN11. 21 Stricklandgate

	Ward:	Penrith North
	Location:	Stricklandgate Penrith
	National Grid Reference	NY 51373 30487
	Date Listed:	9 February 1983
	Listing Type and No:	II 1138227
	Construction Date:	Early C18
	Original Use:	Farm House
	Current Use:	Residential
	Condition:	Good
	Occupancy:	Occupied

Reason for Listing:

Pebbledash stone with slate roof. 2 low storeys and centre chimney. Once a farmhouse. Glazed and flush-panelled door, 3 windows on each floor, formerly of 2 lights but stone mullions removed all in plain stone architraves.


PN12. Barn and Stable Block to East of 21 Stricklandgate

	Ward:	Penrith North
	Location:	Stricklandgate Penrith
	National Grid Reference	NY 51387 30491
	Date Listed:	9 February 1983
	Listing Type and No:	II 1326941
	Construction Date:	C18
	Original Use:	Barn and stable
	Current Use:	Residential
	Condition:	Good
	Occupancy:	Occupied

Reason for Listing:

Stone rubble with stone roof, whitewashed front, arrow slit openings and segmental arched barn entrance


PN13. Shepherds View and Attached Barn

	Ward:	Penrith North
	Location:	32 Stricklandgate Penrith
	National Grid Reference	NY 51282 30553
	Date Listed:	9 February 1983
	Listing Type and No:	II 1311919
	Construction Date:	C18
	Original Use:	Farmhouse
	Current Use:	Dental Surgery
	Condition:	Good
	Occupancy:	Occupied

Reason for Listing:

Once a farmhouse, roughcast over stone with stone roof. 2 storeys, boarded door, 2 windows on ground floor and 3 above (6-paned sashes, one double), in stone architraves. Stone barn with stable door and segmented barn door with voussoirs, keystone and imposts.


PN14. Christchurch

	Ward:	Penrith North
	Location:	Stricklandgate Penrith
	National Grid Reference	NY 51381 30543
	Date Listed:	9 February 1983
	Listing Type and No:	II 1145060
	Construction Date:	1850
	Original Use:	Church
	Current Use:	Church
	Condition:	Good
	Occupancy:	In Use

Reason for Listing:

By Travis and Magnell. Coursed red sandstone rubble and slate roofs. Nave, chancel. North and south aisles, south porch, spirelet belfry on west end. Early perpendicular style with big east window. Four bay nave with octagonal piers. Braced collar roof with alternate pairs of hammerbeams. Gothic fittings to match.


PN15. Stoneybeck Inn and Integral Farm Buildings

	Ward:	Penrith North
	Location:	Stoneybeck
	National Grid Reference	NY 50505 340032
	Date Listed:	9 February 1983
	Listing Type and No:	II 1145066
	Construction Date:	Early C19
	Original Use:	Farm Buildings
	Current Use:	Office and Training Centre
	Condition:	Good
	Occupancy:	In Use

Reason for Listing:

Pebbledash over stone, with chamfered stone architraves. Two storeys. Porch added 1867. Two sash windows down, 3 up, with glazing bars removed. Integral farm buildings also of stone, under same roof to north.


PN16. Inglewood Inn Farmhouse and Integral Farm Buildings

	Ward:	Penrith North
	Location:	Inglewood Road
	National Grid Reference	NY 50650 33234
	Date Listed:	9 February 1983
	Listing Type and No:	II 1145067
	Construction Date:	Inscribed 1828
	Original Use:	Farm and Buildings
	Current Use:	Residence
	Condition:	Good
	Occupancy:	Occupied

Reason for Listing:

Inscribed "J. Morland 1828. Stone, 3 storeys, centre door, 2 windows on each floor in stone architraves, 3 with Gothic-type casements. Round-arched stair window at rear. Stone barn and byre adjoin, with same roof line, and with a round-arched window.


PN17. Maiden Hill

	Ward:	Penrith North
	Location:	Greengill Lane
	National Grid Reference	NY 51918 33068
	Date Listed:	9 February 1983
	Listing Type and No:	II 1312037
	Construction Date:	C 1840
	Original Use:	Farmhouse
	Current Use:	Farmhouse
	Condition:	Good
	Occupancy:	Occupied

Reason for Listing:

Coloured roughcast over stone, slate roof, 2 storeys. Hipped roof. Later square porch. Four windows on ground floor and 5 above, with glazing bars, one a painted dummy.

PN18. Kitchenhill Bridge

	Ward:	Penrith North
	Location:	Kitchenhill
	National Grid Reference	NY 49767 34125
	Date Listed:	9 February 1983
	Listing Type and No:	II 1145076
	Construction Date:	C19
	Original Use:	Bridge
	Current Use:	Bridge
	Condition:	Good
	Occupancy:	Not Applicable

Reason for Listing:

Red sandstone. Three segmental arches, plain stringcourse and solid weathered parapet.

PN19. 1-3 Kitchenhill




Ward:	Penrith North
Location:	Kitchenhill
National Grid Reference	NY 49631 34046
Date Listed:	9 February 1983
Listing Type and No:	II 1326911
Construction Date:	Early C18
Original Use:	Farmhouse and Barn
Current Use:	Residential – 3 Cottages
Condition:	Good
Occupancy:	Occupied

Reason for Listing:

Lime-washed over red sandstone, stone roof, 3 stone chimneys, 2 storeys. Centre doorway (now No 2) has shaped stone lintel and date 1714 with initials I.K. Three windows on ground floor (with 6 or 16 panes). Five sash windows above with 12 or 16 panes. An additional blocked window to No 2 was probably a farmhouse and barn, converted to 3 cottages.

PN20. Bowscar Mansion




Ward:	Penrith North
Location:	Bowscar Road, Bowscar
National Grid Reference	NY 51468 34596
Date Listed:	9 February 1983
Listing Type and No:	II 1145111
Construction Date:	Late C18 – Early C19
Original Use:	Residential
Current Use:	Residential
Condition:	Good
Occupancy:	Occupied

Reason for Listing:

Georgian Gothic, with Victorian addition after 1875. Scored stucco, steep roof behind battlemented parapet. Centre doorway with window above, flanked by 2 storeyed bay windows of 3 lights - each light Tudor-headed. The Victorian part is in similar style, the side and rear windows being sashes.


PN21. Strickland Hotel

	Ward:	Penrith North
	Location:	Corney Place
	National Grid Reference	NY 51453 30383
	Date Listed:	9 February 1983
	Listing Type and No:	II 1137867
	Construction Date:	C18
	Original Use:	Hotel
	Current Use:	Residential
	Condition:	Good
	Occupancy:	Occupied

Reason for Listing:

Altered. Scored stucco, painted, with stone quoins. Two storeys. Doric doorway of attached columns with cornice. Three sash windows on ground floor and 4 above, with glazing bars removed. Rear has 3 round-arched windows. Right hand return end has a C19 two storeyed canted bay window. Included for group value.


PN22. Rutherford House

	Ward:	Penrith North
	Location:	Robinson Street
	National Grid Reference	NY 51009 30874
	Date Listed:	9 February 1983
	Listing Type and No:	II 1145046
	Construction Date:	Early C19
	Original Use:	Residential
	Current Use:	Ait BnB
	Condition:	Good
	Occupancy:	Occupied

Reason for Listing:

Now two dwellings including Inglewood House. Scored stuccoed over stone, with stone quoins, band and plinth, old slate roof with stone chimneys. Centre modern door up 4 stone steps, with fluted attached half-columns, semi-circular fanlight with iron glazing bars, in plain round arch. Two sash windows down and 3 up, in plain stone architraves.


PN23. Thackagate and Thacka House

	Ward:	Penrith North
	Location:	Milton Street
	National Grid Reference	NY 50956 30886
	Date Listed:	24 April 1951
	Listing Type and No:	II 1326936
	Construction Date:	C18
	Original Use:	Residential
	Current Use:	Residential
	Condition:	Good
	Occupancy:	Occupied

Reason for Listing:

Roughcast over stone, two storeys, stone eaves. Modern door and porch. Six sash windows on upper floor in plain stone architraves with glazing bars removed.


PN24. 13, 14 and 15 Sandgate

	Ward:	Penrith North
	Location:	Sandgate
	National Grid Reference	NY 51704 30348
	Date Listed:	24 April 1951
	Listing Type and No:	II* 1145056
	Construction Date:	C17 - C18
	Original Use:	Residential
	Current Use:	Residential
	Condition:	Good
	Occupancy:	Occupied

Reason for Listing:

No 15 was once Sandgate Hall and was HQ of the Duke of Richmond in 1745. Scored stucco over stone, old slate roof. Three segmental headed doorways with fanlights and modern doors. Three double sash windows on ground floor, another 3 and a single sash above, all in plain stone architraves. Interior of No 15 contains early C18 panelled room with moulded plaster cornice and ornamented plaster/ceiling with Jacobean-type strapwork, with initials FMD and date 1647.


PN25. Gateway to Cemetery with pair of Integral Chapels

	Ward:	Penrith North
	Location:	Beacon Edge
	National Grid Reference	NY 51726 31158
	Date Listed:	9 February 1983
	Listing Type and No:	II 1145105
	Construction Date:	1872
	Original Use:	Cemetery Chapel
	Current Use:	Good
	Condition:	
	Occupancy:	Unoccupied

Reason for Listing:

Gothic. Symmetrical composition with central, buttressed gate-tower topped by belfry and spire. Each chapel has gable with finial, 3-light windows with plate tracery and gabled porch on end facade.

PN26. Cemetery Lodge

	Ward:	Penrith North
	Location:	Beacon Edge
	National Grid Reference	NY 51701 31127
	Date Listed:	9 February 1983
	Listing Type and No:	II 1326888
	Construction Date:	1872
	Original Use:	Residential
	Current Use:	Residential
	Condition:	Occupied
	Occupancy:	Occupied

Reason for Listing:

Red sandstone, late Victorian Gothic, 2 storeys. Pointed arched doorway in gabled porch. A bay window. Buttress. Trefoil-headed lights and pointed arched lights, with stone mullions..

PN27. Caroline Cottage



Ward:	Penrith North
Location:	Beacon Edge
National Grid Reference	
Date Listed:	24 April 1951
Listing Type and No:	II 1145106
Construction Date:	C 1820
Original Use:	Residential
Current Use:	Residential
Condition:	Good
Occupancy:	Occupied

Reason for Listing:

A Gothic Revival "folly"-type cottage, coursed stone rubble with red sandstone dressings. Centre square tower of 2 storeys, windows with 4-centred arched heads and labels. Two single storey wings, each with one square-headed window with label, all windows with wood casements and pointed arched heads. Stone bay window on east side. Plain battlemented parapets.

PN28. Alma Cottage, Alma House



Ward:	Penrith North
Location:	Beacon Edge
National Grid Reference	
Date Listed:	9 February 1983
Listing Type and No:	II 1326887
Construction Date:	1854
Original Use:	Public House and Stables
Current Use:	Residential
Condition:	Good
Occupancy:	Occupied

Reason for Listing:

Corner of Graham Street. Once a public house and stables. Alma House fronts onto Graham Street, 2 storeys and basement, painted scored stucco, quoins, slates, eaves on blocks, centre panelled door and small fanlight in doorcase with pilasters and cornice, up 5 steps with simple iron railing, two 12-paned sashes down and 3 up in plain architraves. Gable end to Beacon Road has a panelled door and two 12-paned sashes down, 3 up and 1854 datestone in gable. Alma Cottage is 2 storeys, converted circa 1890 from stables, with doorway and three 6-paned sash windows with continuous dripstone rising over each opening, and 3 sash windows above, all in plain stone architraves..

PN29. Roundthorn Hotel



Ward:	Penrith North
Location:	Stagstones Road
National Grid Reference	NY 53540 31030
Date Listed:	9 February 1983
Listing Type and No:	II 1145059
Construction Date:	C1830
Original Use:	Residential
Current Use:	Hotel
Condition:	Good
Occupancy:	Occupied

Reason for Listing:

Painted stucco, with stone quoins, plinth and architraves. Plain dentilled wood cornice. Segmental stone portico with 4 unfluted Ionic columns and entablature. Entrance door with roundel tracery to fanlight. Four sash windows on each floor with glazing bars removed.

PN30. Hunter House



Ward:	Penrith North
Location:	Hunter Lane / Drovers Lane
National Grid Reference	NY 51596 30447
Date Listed:	9 February 1983
Listing Type and No:	II 1326907
Construction Date:	Early C19
Original Use:	Residential
Current Use:	Residential
Condition:	Good
Occupancy:	

Reason for Listing:

Roughcast, 2 storeys, stone roof, 2 stone chimneys. Two modern doors and 2 garage doors in long plan. Five windows on ground floor and 6 above with 16 and 24 panes. A round arched staircase window with glazing bars.

PN31. Beacon Tower



Ward:	Penrith North
Location:	Beacon Hill off Beacon Edge
National Grid Reference	NY 52129 31377
Date Listed:	24 April 1951
Listing Type and No:	I 1326889
Construction Date:	1719
Original Use:	Warning beacon
Current Use:	Not in use
Condition:	
Occupancy:	

Reason for Listing:

On the site of earlier beacons, repaired 1780. Red sandstone low square tower with pyramid stone roof. Round arched opening each side with keystones and wrought iron grilles and small loops to north and south. Round headed doorway on east. On top of hill about 930ft elevation, very prominent landmark.


PN32. Cockell House



Ward:	Penrith North
Location:	Drovers Lane
National Grid Reference	NY 51166 30774
Date Listed:	24 April 1951
Listing Type and No:	II* 1326920
Construction Date:	1660 with additions mid C18
Original Use:	Residential
Current Use:	Residential (now split)
Condition:	Good
Occupancy:	Occupied

Reason for Listing:

Stuccoed stone, 2 storeys. Entrance with two Doric 3/4 columns with block entablatures, open pediment and semi-circular headed fanlight and 6-panelled door. Two sashes on ground floor and 3 above. Right hand return side has two 16-paned sash windows on each floor and centre staircase window with stone mullions and transoms. Good interior with staircase, doors and stone fireplaces of C17. Was tenanted circa 1820 by John McAdam the road surveyor.



PN33. Fern Bank



Ward:	Penrith North
Location:	Graham Street
National Grid Reference	NY 51547 31146
Date Listed:	9 February 1983
Listing Type and No:	II 1145104
Construction Date:	Late C19
Original Use:	Residential
Current Use:	Residential
Condition:	Good
Occupancy:	Occupied

Reason for Listing:

Gothic, 2 storeys, roughcast, with quoins, slate roof. Gables with ornamented bargeboards. Pointed arched porch, long narrow sash windows and a pointed-arched stair window with Gothic glazing bars. Garden front has 2 large bay windows on ground floor, 3 sash windows above with gabled and bargeboarded heads.

PN34. Fellside and The Flat



Ward:	Penrith North
Location:	Nicholson Lane
National Grid Reference	NY 51916 30846 NY 5130 2/153
Date Listed:	24 April 1951
Listing Type and No:	II 1145084
Construction Date:	Early C19
Original Use:	Residential – 1 house
Current Use:	Residential – divided in two
Condition:	Good
Occupancy:	Occupied

Reason for Listing:

Roughcast with red sandstone quoins and architraves, and rusticated plinth. Two storeys. Front entrance has semi- circular head and fanlight. Two windows down, 3 up. Rear has round-arched staircase window with Gothic traceried head. Anthony Trollope used to visit his sister here, and wrote half of one of his novels here.

PN35. Corney House



Ward:	Penrith North
Location:	1 & 2 Corney Place
National Grid Reference	NY 51484 30391
Date Listed:	24 April 1951
Listing Type and No:	II* 1312134
Construction Date:	1777
Original Use:	Residential
Current Use:	Residential but split
Condition:	Good
Occupancy:	Occupied

Reason for Listing:

Coursed red sandstone ashlar, with long and short quoins, stone architraves and bands, 3 storeys. Entrance at each end in a one-storey wing, with 6-panelled doors, Doric attached columns with cornice, Gothic glazing bars to fanlights. Five sash windows on each floor.

PN36. Gate Piers to Corney House




Ward:	Penrith North
Location:	Corney Place
National Grid Reference	NY 51475 30377
Date Listed:	9 February 1983
Listing Type and No:	II 1326893
Construction Date:	1777
Original Use:	Gate piers
Current Use:	Gate piers
Condition:	Good
Occupancy:	n/a

Reason for Listing:

Two square gate piers in centre front, rusticated stone, with cornices.


PN37. Penrith Methodist Church

	Ward:	Penrith North
	Location:	Wordsworth Street/Drovers Lane
	National Grid Reference	NY 51480 30572
	Date Listed:	9 February 1983
	Listing Type and No:	II 1145088
	Construction Date:	1872
	Original Use:	Methodist Church
	Current Use:	Methodist Church
	Condition:	Good
	Occupancy:	In Use

Reason for Listing:

Italianate style. Coursed sandstone rubble with ashlar dressings and slate roof. Rusticated quoin pilasters, bands. Two storeys, 3 bay front, 7 bay side elevations. Square headed windows below, semi-circular headed above. Centre bay framed by pilasters. Two door portal below with Corinthian surround; triple arched window above, the centre one double. Pediment with central oculus. Plain galleried interior.


PN38. Crozier Lodge

	Ward:	Penrith North
	Location:	Fell Lane
	National Grid Reference	NY 51757 30369
	Date Listed:	24 April 1951
	Listing Type and No:	II 1145094
	Construction Date:	1826
	Original Use:	Residential
	Current Use:	Residential
	Condition:	Good
	Occupancy:	Occupied

Reason for Listing:

Grey ashlar with string course and moulded cornice, 2 storeys, with flanking one-storey pavilions. Entrance has 2 Doric columns with block entablatures and pedimented cornice, panelled door and round fanlight; 2 sashes down, 3 up. Side wings have small window at mezzanine height, over central door, which has flanking windows in Palladian motif. Ornamental round arched fanlights to all 3 doors.


PN39. Infant School

	Ward:	Penrith North
	Location:	Meeting House Lane
	National Grid Reference	NY 51698 30392
	Date Listed:	9 February 1983
	Listing Type and No:	II 1312008
	Construction Date:	Dated 1833
	Original Use:	School
	Current Use:	Nursery School
	Condition:	Good
	Occupancy:	In Use

Reason for Listing:

Red sandstone, old slate roof, single storey. One double sash and 2 single sashes with 24 panes. Small chimney on right hand gable end. Long wing at rear contains entrance.


PN40. Penrith Quaker Meeting House

	Ward:	Penrith North
	Location:	Meeting House Lane
	National Grid Reference	NY 51642 30404
	Date Listed:	24 April 1951
	Listing Type and No:	II 1326914
	Construction Date:	C17 altered C18 enlarged 1803
	Original Use:	Farmhouse
	Current Use:	Quaker Meeting House
	Condition:	Good
	Occupancy:	In Use

Reason for Listing:

As an historic survivor of an early Quaker meeting house established soon after the Act of Toleration of 1689 with an attached burial ground which retains its essential historic form and character; the adaptation of a C17 farmhouse into a Quaker meeting house in an understated vernacular Georgian style typifies the development of this building type; the unusual plan form and interior fixtures and fittings including the Elders' stand, former galleries, and ground-floor partitions with sliding shutters provide evidence for the division of space and internal arrangements of earlier Quaker meeting houses.


PN41. 14-17 Meeting House Lane

	Ward:	Penrith North
	Location:	Meeting House Lane
	National Grid Reference	
	Date Listed:	9 February 1983
	Listing Type and No:	II 1145080
	Construction Date:	Late C18
	Original Use:	Cottages
	Current Use:	Residential
	Condition:	Good
	Occupancy:	Occupied

Reason for Listing:

Low 2 storeys, slate and stone roof, scored stucco walls. Boarded and panelled doors. Four windows down and 5 above, mostly square sashes, some altered, all in chamfered stone openings.

PN42. Lonsdale House

	Ward:	Penrith North
	Location:	Meeting House Lane
	National Grid Reference	NY 51671 30410
	Date Listed:	9 February 1983
	Listing Type and No:	II 1138076
	Construction Date:	Late C18
	Original Use:	Residential
	Current Use:	Residential
	Condition:	Good
	Occupancy:	Occupied

Georgian Gothic. Scored stucco, old slate roof with end chimneys, 2 low storeys. Centre pointed arched doorway with pointed door. A pointed arched window on each floor to left in chamfered stone architraves. A 2-light windows on each floor to right, with chamfered mouldings and mullions, and Tudor arched lights.

PN43. 1-8 Wordsworth Terrace



Ward:	Penrith North
Location:	Meeting House Lane
National Grid Reference	NY 51510 30540
Date Listed:	9 February 1983
Listing Type and No:	II 1177623
Construction Date:	Mid C19
Original Use:	Residential
Current Use:	Residential
Condition:	Good
Occupancy:	Occupied

Reason for Listing:

Row of terraced houses. Red sandstone, quoins, blocked eaves, slate roof, stone chimneys, two storeys. Each has a round-arched stone doorway, panelled door, and round-headed fanlight with delicate iron tracery, 1 sash window down and 2 up, all in plain stone architraves. Yard entry between Nos 5 and 6, with similar round arch.

PN44. 26-29 Albert Street



Ward:	Penrith North
Location:	Albert Street
National Grid Reference	NY 51554 30328
Date Listed:	9 February 1983
Listing Type and No:	II 1145138
Construction Date:	Mid C19
Original Use:	Residential
Current Use:	Residential
Condition:	Good
Occupancy:	Occupied

Reason for Listing:

Stone, 3 storeys. Four doorways with unfluted Roman Doric attached columns, hollow-chamfered round arches and round-arched fanlight with glazing bars. Four sash windows on ground floor and 6 on each upper floor. Nos 28 and 29 have glazing bars - 16-paned sashes down, 12-paned on top floor.

PN45. 30, 31 and 32 Albert Street



Ward:	Penrith North
Location:	Albert Street
National Grid Reference	NY 51561 30320
Date Listed:	9 February 1983
Listing Type and No:	II 1145139
Construction Date:	Late C18
Original Use:	Farmhouse and Cottages
Current Use:	Residential
Condition:	Good
Occupancy:	Occupied

Reason for Listing:

Once a farmhouse and cottages. Stone covered with roughcast or stucco. No 30 is 2 storeys, with centre flush-panelled door, and two 16-paned sash windows on each floor, all in plain stone architraves. Nos 31 and 32 are 3 storeys, with one boarded and one panelled door, and 2 windows on each floor (2 are 12-paned sashes, the others without glazing bars), all in stone architraves the doorways chamfered.

PN46. Bowerbank Hall




Ward:	Penrith North
Location:	Scotland Road
National Grid Reference	NY 51092 30887
Date Listed:	9 February 1983
Listing Type and No:	II 1326939
Construction Date:	C17
Original Use:	Residential
Current Use:	Residential
Condition:	Good
Occupancy:	Occupied

Reason for Listing:

Colourwashed roughcast over stone, new roof with 2 stone chimneys. Two storeys. Entrance door in dressed stone, painted, with plain chamfer, label, and carved inscription "John Mathewe 1612". Two plain sash windows down, 3 up.

PN47. Penrith Town Hall


	Ward:	Penrith North
	Location:	Corney Square
	National Grid Reference	NY 51443 30443
	Date Listed:	25 July 2014
	Listing Type and No:	II 1420806
	Construction Date:	1905
	Original Use:	Two Residences
	Current Use:	Not in Use
	Condition:	Poor
	Occupancy:	Empty

Reason for Listing:

In 1792 a pair of identical semi-detached town houses occupied the site of the present Penrith Town Hall. The houses were designed by Isaac Parker and William Wilson in Classical style; each house had two storeys and three bays and a central entrance with a round headed stair window above flanked by Venetian windows to both floors. It is known that a Dr Livingstone occupied the left hand house and John Wordsworth, cousin of the poet William Wordsworth, occupied the right hand house until his death in 1819; the pair of houses became known jointly as Wordsworth Buildings. Town Hall by municipal surveyor J J Knewstubb adapted from two Classical town houses of 1791. Italian Renaissance style.as a handsome Edwardian civic building, with considerable street presence due to its external detailing, use of local contrasting pink and buff sandstone and the quality of craftsmanship; * Decorative treatment: for the character and quality of the interior decoration, notably the bold plaster enrichment of the council chamber and reception hall, the Imperial staircase and the number of later C18 chimney pieces retained from the previous buildings; * Planning: its evolution from a pair of C18 town houses has resulted in an unusual but coherent bipartite plan with reception hall and council offices in one half and the council suite and library in the other half; * Historic interest: the intervention of Canon Rawnsley, a significant national figure and early conservationist, ensured that elements of the later-C18 were retained including a large number of chimney pieces, the upper flights of both original stairs and a quality plaster piece in the council chamber.

SCHEDULED ANCIENT MONUMENT

PN48. Holme Head Standing Stone 260m North West of Kitchenhill Bridge

	Ward:	Penrith North
	Location:	Kitchenhill
	National Grid Reference	NY 49625 34349
	Date Listed:	18 September 1998
	Listing Type and No:	Scheduled Monument 1018363
	Construction Date:	Late Neolithic to end of Bronze Age
	Original Use:	Ritual / Ceremonial
	Current Use:	Standing Stone
	Condition:	Good
	Occupancy:	Not Applicable

Reason for Listing:

Standing stones are prehistoric ritual or ceremonial monuments with dates ranging from the Late Neolithic to the end of the Bronze Age for the few excavated examples. They comprise single or paired upright orthostatic slabs, ranging from under 1m to over 6m high where still erect. Many occur in or on the edge of round barrows, and where excavated, associated subsurface features have included stone cists, stone settings, and various pits and hollows filled in with earth containing human bone, cremations, charcoal, flints, pots and pot sherds. Holme Head standing stone is a good example of this class of monument. It is one of a number of prehistoric monuments located in the Penrith area including henges, stone circles, long cairns, round cairns and other standing stones, and thus indicates the importance of this area in prehistoric times and the diversity of monument classes to be found here. It will contribute to any study of the function of standing stones and to our understanding of the prehistory of this area.

The monument includes a prehistoric standing stone located on gently sloping ground a short distance east of the west coast main line railway 260m north west of Kitchenhill Bridge. The granite stone is roughly rectangular and measures approximately 1.5m by 1.3m and up to 3m high. A number of packing stones are visible at the standing stone's base.

PENRITH WEST

PW49. Lark Hall



Ward:	Penrith West
Location:	Scotland Road
National Grid Reference	NY 51045 30821
Date Listed:	24 April 1951
Listing Type and No:	II 1138212
Construction Date:	Early C19
Original Use:	Residential
Current Use:	Residential
Condition:	Good
Occupancy:	Occupied

Reason for Listing:

Painted stucco over stone, with plain stone window dressings. Front porch with 2 Doric columns and entablature in red sandstone. Two sash windows on ground floor and 3 above.

PW50. Bank House




Ward:	Penrith West
Location:	Foster Street
National Grid Reference	NY 51105 30631
Date Listed:	9 February 1983
Listing Type and No:	II 1312057
Construction Date:	Early C18
Original Use:	Residential
Current Use:	Residential
Condition:	Good
Occupancy:	Occupied

Reason for Listing:

Pebbledash over stone, with stone architraves, and stone roof at rear. Two storeys. Door lintel has panel which probably had date but now illegible. Two double sash windows on ground floor and 3 sashes above.


PW51. Lowther Gardens

	Ward:	Penrith West
	Location:	2 Devonshire Street
	National Grid Reference	NY 51546 30146
	Date Listed:	24 April 1951
	Listing Type and No:	II* 1137877
	Construction Date:	C18
	Original Use:	Shop
	Current Use:	Shop
	Condition:	Good – Recent Refurbishment
	Occupancy:	In Use

Reason for Listing:

Red sandstone, quoins, eaves cornice, 3 storeys, with bands. Steeply pitched slate roof, 3 12-paned sash windows on each upper storey in plain stone architraves. Ground floor has late C18 Georgian shop front of centre double doors and traceried fanlight, flanking curved windows with small panes, panelled wood Ionic pilasters, cornice, glazed frieze to windows, and full fascia and cornice over whole ground floor. Small moulded doorway to book yard on left.


PW52. 3 and 4 Devonshire Street

	Ward:	Penrith West
	Location:	Devonshire Street
	National Grid Reference	NY 51542 30154
	Date Listed:	9 February 1983
	Listing Type and No:	II 1145124
	Construction Date:	C18
	Original Use:	Unknown
	Current Use:	Shops
	Condition:	Goos
	Occupancy:	1 (left) in use the other (right) empty (June 2025)

Reason for Listing:

Painted stone, quoins, 3 storeys, new slate roof. Two small modern shop fronts. Four sash windows in each upper storey, glazing bars removed, but in stone architraves.


PW53. 5 and 6 Devonshire Street

	Ward:	Penrith West
	Location:	Devonshire Street
	National Grid Reference	NY 51539 30161
	Date Listed:	9 February 1983
	Listing Type and No:	II 1137885
	Construction Date:	Late C19 with early C20 Edwardian Shop Front
	Original Use:	Shop
	Current Use:	Shop
	Condition:	Good – Recent Refurbishment
	Occupancy:	In Use

Reason for Listing:

Three storeys, red sandstone ashlar, blocked eaves, slate roof. Top floor has 4 windows in stone architraves, and band at sill level. First floor has a glazed wall with centre pilaster, cornice, and 2 large 3-light windows with iron mullions, capitals, bases and curved heads. Side pilasters over ground and first floors. Ground floor with 2 doors, large shop windows with iron mullions. Yard entry to right. Include for group value.

PW54. 7-10 Devonshire Street

	Ward:	Penrith West
	Location:	Devonshire Street
	National Grid Reference	NY 51537 30176
	Date Listed:	9 February 1983
	Listing Type and No:	II 1326897
	Construction Date:	Dated 1828
	Original Use:	Unknown
	Current Use:	Shops
	Condition:	Good
	Occupancy:	In Use

Reason for Listing:

Once a single building, 4 storeys, dated 1828 on top parapet. Grey stone ashlar, with cornice and stone bands. Ground floor has small shop fronts, mainly first half of C20, and original centre door of 6 panels in stone reveals, with semi-circular fanlight and radiating glazing bars. Each upper floor has four 12-paned sash windows, except for an oriel on first floor.

PW55. 11 Devonshire Street



Ward:	Penrith West
Location:	Devonshire Street
National Grid Reference	NY 51531 30186
Date Listed:	9 February 1983
Listing Type and No:	II 1145125
Construction Date:	Late C18
Original Use:	Unknown
Current Use:	Shop
Condition:	Good
Occupancy:	In Use

Reason for Listing:

Painted stone, slate roof, 3 storeys. Modern shop front, 2 sash windows each upper floor, the top ones 12-paned, the others 6-paned.

PW56. 12 Devonshire Street




Ward:	Penrith West
Location:	Devonshire Street
National Grid Reference	NY 51530 30191
Date Listed:	9 February 1983
Listing Type and No:	II 1137904
Construction Date:	Late C18
Original Use:	Unknown
Current Use:	Shop
Condition:	Shop Front Poor
Occupancy:	Unoccupied

Reason for Listing:

Red sandstone ashlar, 4 high storeys. Small early C20 shop front with fascia. One 16-paned sash window on each upper floor.

PW57. 13 Devonshire Street



Ward:	Penrith West
Location:	Devonshire Street with back onto Little Dockray
National Grid Reference	NY 51526 30194
Date Listed:	24 April 1951
Listing Type and No:	II 1326918
Construction Date:	C18
Original Use:	Unknown
Current Use:	Cafe
Condition:	Good
Occupancy:	In Use

Reason for Listing:

Three storeys, painted stone, small shop front, one 16-paned sash window on first floor, a blocked window on top floor.

(See PW69 below for rear of building)

PW58. 17 and 18 Devonshire Street



Ward:	Penrith West
Location:	Devonshire Street
National Grid Reference	NY 51541 30203
Date Listed:	9 February 1983
Listing Type and No:	II* 1145086
Construction Date:	C18 and Later
Original Use:	Residential
Current Use:	Drapers and Shop Since 1742
Condition:	Good
Occupancy:	In Use

Reason for Listing:

Painted ashlar with rusticated quoins and top cornice. Three storeys. A plaque states that the grandparents of William and Dorothy Wordsworth lived here. The facade, at least, has been rebuilt. Present draper's shop established here 1742. Now has elaborate Victorian shop fronts on west and south, with narrow colonnets, glazed scrolled friezes, some round arched moulded windows with triple keystones, and panels of raised lettering, "drapers, silk mercers, hosiers, glovers etc." Two upper storeys have sash windows (5 on west, 3 on south, and 2 on east facade, on each floor). Interior has iron columns, and iron balusters to staircase, shop fittings of mahogany with dentilled cornices.

PW59. 23 Devonshire Street



Ward:	Penrith West
Location:	Devonshire Street
National Grid Reference	NY 51583 30163
Date Listed:	9 February 1983
Listing Type and No:	II 1326919
Construction Date:	C18
Original Use:	Unknown
Current Use:	Shop
Condition:	Good
Occupancy:	In Use

Reason for Listing:

Adjoins the George Hotel. Painted red sandstone with quoins, 3 storeys. Small modern shop front, and shouldered archway to yard on right. Four sash windows on each upper floor in plain stone architraves.

PW60. The George Hotel



Ward:	Penrith West
Location:	19, 20 and 22 Devonshire Street
National Grid Reference	NY 51572 30174
Date Listed:	24 April 1951
Listing Type and No:	II* 1145087
Construction Date:	Various dates, principally early C18 mid C19 and 1924
Original Use:	Residential
Current Use:	Hotel, Bar & entry to Arcade
Condition:	Good
Occupancy:	In Use

Reason for Listing:

Red sandstone ashlar. Prince Charles Edward Stuart stayed here 22 November 1745. Northern part is the oldest, 3 storeys, centre carriage entry with cornice and curved pediment, flanked by small shop fronts (Nos 19 and 20), above are 6 sash windows on each floor in stone architraves, top moulded cornice. Present mid C19 main front to south of this is 4 storeys, with centre Roman Doric porch with cornice and stone balustraded balcony, a 2-storeyed canted bay window at each side with stone mullions, and centre sash in moulded architraves with cornices; triple sashes on second floor, and 2 semi-circular eyes on top floor. Large portion farther south added in 1924 is similar style, 3 storeys, centre segmental arch to market hall, a small shop window (No 22), 5 windows each upper floor (centre first floor triple sash with pediment).

PW61. The Last Orders Inn
(formerly listed as The Dog and Duck Inn – now The Pinny)



Ward:	Penrith West
Location:	Burrowgate
National Grid Reference	NY 51584 30245
Date Listed:	9 February 1983
Listing Type and No:	II 1137836
Construction Date:	C17 and C18
Original Use:	Unknown
Current Use:	Pub
Condition:	Good
Occupancy:	In Use

Reason for Listing:

Pebble dash over stone, long and short quoins, 2 storeys, end chimneys on slate roof. Panelled door, 3 sash windows on each floor: 20-paned on ground floor and 12-paned above. Two earlier windows on right-hand return side with small moulded openings and stone mullions.

PW62. The Woolpack Inn



Ward:	Penrith West
Location:	Burrowgate
National Grid Reference	NY 51548 30215
Date Listed:	9 February 1983
Listing Type and No:	II 1145113
Construction Date:	C18
Original Use:	Unknown
Current Use:	Pub with flat above
Condition:	Good
Occupancy:	In Use

Reason for Listing:

Two very low storeys, scored stucco over stone, with tethering ring in wall. Studded door and double sash window on ground floor and 2 single sashes above, all 16-paned. Rear has vertical panelled door, and three 12-paned sashes on each floor.

PW63. 45 and 46 Burrowgate



Ward:	Penrith West
Location:	Burrowgate
National Grid Reference	NY 51593 30251
Date Listed:	9 February 1983
Listing Type and No:	II 1145114
Construction Date:	Late C17
Original Use:	Unknown
Current Use:	Hairdressers and Cafe
Condition:	Good
Occupancy:	In Use

Reason for Listing:

Low 2 storeys, scored stucco over stone, with stone roof. Original moulded doorway to yard, otherwise modernised ground floor. Three 16-paned sash windows above, and one 20-paned window at intermediate level. Centre chimney.

PW64. 54 Burrowgate



Ward:	Penrith West
Location:	Burrowgate
National Grid Reference	NY 51561 30211
Date Listed:	9 February 1983
Listing Type and No:	II 1145115
Construction Date:	C18
Original Use:	Unknown
Current Use:	Partly Retail
Condition:	Good
Occupancy:	In Use

Reason for Listing:

Scored stucco over stone, 2 storeys. Flush-panelled door up 4 steps, with curved pediment. Two small modern windows to right, 2 12-paned sashes to left and another door. Four 12-paned sash windows above.

PW65. The Grey Goat Burrowgate



Ward:	Penrith West
Location:	Burrowgate
National Grid Reference	NY 51642 30290
Date Listed:	9 February 1983
Listing Type and No:	II 1137834
Construction Date:	C18
Original Use:	Unknown
Current Use:	Pub
Condition:	Good
Occupancy:	In Use

Reason for Listing:

Pebble dash over stone, with quoins, 2 storeys. Modern door, 2 sash windows on each floor in plain stone architraves. Portion to right has one each on each floor.

PW66. No 3, Little Dockray




Ward:	Penrith West
Location:	Little Dockray
National Grid Reference	NY 51527 30134
Date Listed:	9 February 1983
Listing Type and No:	II 1138048
Construction Date:	Late C19
Original Use:	Unknown
Current Use:	Shop and Offices
Condition:	Good
Occupancy:	In Use

Reason for Listing:

Gothic style. Red sandstone ashlar. Three storeys. The ground floor has a three-light arched window to right of porch on plain columns. First floor has a paired window to the left and an oriel to the right. Second floor with 2 paired sashes. Drip moulds, bands, cornice, roof not visible from street. Cast iron area railings.

PW67. 8 Little Dockray



Ward:	Penrith West
Location:	Little Dockray
National Grid Reference	NY 5151430168
Date Listed:	9 February 1983
Listing Type and No:	II 1312034
Construction Date:	Probably C18
Original Use:	Unknown
Current Use:	Shop
Condition:	Good
Occupancy:	In Use

Reason for Listing:

Narrow gabled front, scored stucco, coloured, 2 storeys, early C20 shop front with 2 sash windows above in chamfered stone architraves.

PW68. 9 and 10 Little Dockray



Ward:	Penrith West
Location:	Little Dockray
National Grid Reference	NY 51509 30176
Date Listed:	9 February 1983
Listing Type and No:	II 1326912
Construction Date:	C18
Original Use:	Unknown but Probably Residential
Current Use:	Shops
Condition:	Good
Occupancy:	In Use

Reason for Listing:

Scored stucco, with quoins. Three storeys of low proportions. Inserted small shop fronts and centre panelled door. First floor has one double and 2 single sash windows with 12 panes, and top floor has 2 small casements, all in stone architraves.

PW69. 11 and 12 Little Dockray



Ward:	Penrith West
Location:	Little Dockray
National Grid Reference	NY 51498 30181
Date Listed:	9 February 1983
Listing Type and No:	II 1145078
Construction Date:	C18
Original Use:	Unknown
Current Use:	Shop and Cafe
Condition:	Good
Occupancy:	In Use

Reason for Listing:

Scored stucco over stone, quoins, 2 low storeys. Two small shop fronts, centre yard entry in unified design with pilasters and continuous fascia and cornice. Upper storey has 2 double sash windows of square shape in plain architraves without glazing bars.

PW70. 19-21 Little Dockray




Ward:	Penrith West
Location:	Little Dockray
National Grid Reference	NY 51524 30180
Date Listed:	9 February 1983
Listing Type and No:	II 1312035
Construction Date:	Mostly C18
Original Use:	Residential
Current Use:	Café and Shop
Condition:	Good
Occupancy:	In Use

Reason for Listing:

No 19 is a survival of a late medieval house, with gable end to street, and chamfered doorway, modern window in chamfered opening on ground floor, oriel on first floor with stone lean-to roof, and a 2-light stone-mullioned window on top floor. Nos 20 and 21 now 1 property, with Edwardian shop front, and four 6-paned sash windows in each upper storey in stone architraves.

(See PW56 above for front of No 19)

PW71. The General Wolfe Inn


	Ward:	Penrith West
	Location:	4, 5 and 6 Little Dockray
	National Grid Reference	NY 51518 30153
	Date Listed:	9 February 1983
	Listing Type and No:	II 1145077
	Construction Date:	C19
	Original Use:	
	Current Use:	Shops and Pub
	Condition:	Good – Recently Refurbished
	Occupancy:	In Use

Reason for Listing:

Scored stucco over stone. Three storeys. Small shop fronts inserted into ground floor of Nos 4, 5 and 6, while the public house has a 4-panelled door and three 12-paned sash windows. First floor has 5 double sashes and 2 singles. Top floor has 4 double sashes and 2 singles. Glazing bars to General Wolfe Inn.

(Currently Occupied by barbers, gift shop and pub, now renamed The Loose Moose – May 2025)

PW72. St Andrews Bookshop

	Ward:	Penrith West
	Location:	31 St Andrews View
	National Grid Reference	NY 51668 30226
	Date Listed:	9 February 1983
	Listing Type and No:	II 1138193
	Construction Date:	Early C19
	Original Use:	Unknown
	Current Use:	Shop
	Condition:	Good
	Occupancy:	In Use

Reason for Listing:

Pebbledash over stone, 3 storeys. Modern shop front, two 12-paned sash windows on first floor, and 2 sash windows without glazing bars on top floor, all in stone architraves.

PW73. Former Grammar School



Ward:	Penrith West
Location:	St Andrews Churchyard
National Grid Reference	NY 51624 30187
Date Listed:	9 February 1983
Listing Type and No:	II 1145050
Construction Date:	Founded 1564 Rebuilt 1857
Original Use:	School
Current Use:	Part of Penrith Library
Condition:	Good
Occupancy:	In Use

Reason for Listing:

Red sandstone, stone roof with square timber belfry set diagonally with Gothic openings and broach spirelet. Single-storey, 5 windows with pointed arched heads, 3 lights with stone mullions and transoms. Segmental arched doorway with old inscription on scrolls. End stone chimneys. Included for group value.

PW74. 2-4 St Andrew's Churchyard




Ward:	Penrith West
Location:	St Andrew's Churchyard
National Grid Reference	NY 51619 30172
Date Listed:	9 February 1983
Listing Type and No:	II 1145051
Construction Date:	C19
Original Use:	Unknown
Current Use:	Shop, Café and beauty studio
Condition:	Good
Occupancy:	In Use

Reason for Listing:

Roughcast over stone; 2 storeys. No 2 has a sash and a large modern window on ground floor and 3 sashes above. No 3 has a centre door, 2 windows down and 5 up, all with cornices. No 4 has 1 window on each floor.


PW75. 8 St Andrew's Churchyard

	Ward:	Penrith West
	Location:	St Andrew's Churchyard
	National Grid Reference	NY 51646 30198
	Date Listed:	9 February 1983
	Listing Type and No:	II 1311964
	Construction Date:	C18
	Original Use:	Unknown
	Current Use:	Cafe
	Condition:	Good
Occupancy:	In Use	

Reason for Listing:

Roughcast over stone, with stone and slate roof, 2 storeys. Centre 4-panelled door and an additional boarded door on the right. Two 8-paned sashes on ground floor and two 6-paned sashes above.

PW76. 9 and 10 St Andrews Churchyard

	Ward:	Penrith West
	Location:	St Andrews Churchyard
	National Grid Reference	NY 51653 30204
	Date Listed:	9 February 1983
	Listing Type and No:	II 1145052
	Construction Date:	C18
	Original Use:	Probably Residential
	Current Use:	Café and Hairdressers
	Condition:	Good
Occupancy:	In Use	

Reason for Listing:

Scored stucco over stone, slate roof to front, stone roof to rear, 2 storeys. Two small shop fronts, 3 windows above of irregular sizes and shapes (1 very small under eaves, another original window in former middle storey, and small old window to right of ground floor.

PW77. 11 and 12 St Andrews Churchyard




Ward:	Penrith West
Location:	St Andrews Churchyard
National Grid Reference	NY 51662 30209
Date Listed:	9 February 1983
Listing Type and No:	II 1145053
Construction Date:	C19
Original Use:	Probably Residential
Current Use:	Offices
Condition:	Good
Occupancy:	In Use

Reason for Listing:

Red sandstone, 3 storeys, panelled doors, sash windows with glazing bars removed - 2 to each house, but No 12 has windows with curved heads, eaves on brackets, and inserted shop windows.

PW78. Malthouse in Grounds of Shepherd's Hill




Ward:	Penrith West
Location:	Stricklandgate
National Grid Reference	NY 51224 30492
Date Listed:	9 February 1983
Listing Type and No:	II* 1145062
Construction Date:	C18
Original Use:	Malthouse
Current Use:	
Condition:	
Occupancy:	

Reason for Listing:

Stone (white-washed) rectangular building with stone roof and square louvred ventilator. Plain exterior but complete interior of interest, containing a well, large stone trough, furnace with iron doors, pierced drying floor above, and unusual intersecting brick arches forming the vaulting of the ground floor. King post roof above.


PW79. Gate Piers to Shepherd Hill

	Ward:	Penrith West
	Location:	Stricklandgate
	National Grid Reference	NY 51274 30538
	Date Listed:	9 February 1983
	Listing Type and No:	II 1326942
	Construction Date:	Unspecified
	Original Use:	Gate Piers
	Current Use:	Gate Piers
	Condition:	Top missing on one side
	Occupancy:	In Use

Reason for Listing:

Two square stone piers on roadside with cornices.


PW80. Shepherd's Hill Stricklandgate

	Ward:	Penrith West
	Location:	Stricklandgate
	National Grid Reference	NY 51241 30506
	Date Listed:	24 April 1951
	Listing Type and No:	II* 1311922
	Construction Date:	Late C18
	Original Use:	Residential
	Current Use:	Residential
	Condition:	Good
	Occupancy:	Occupied

Reason for Listing:

Painted stucco with stone quoins and plinth. A 6-panelled door with fanlight and 2 stone Doric columns with block entablatures and pediment. Three sashes on ground floor, 4 above. Centre window over door painted to appear as a dummy window. Good Georgian interior.


PW81. Lowther House and Integral Barn

	Ward:	Penrith West
	Location:	26 Foster Street
	National Grid Reference:	NY 51030 30679
	Date Listed:	9 February 1983
	Listing Type and No:	II 1326921
	Construction Date:	C18
	Original Use:	Farmhouse
	Current Use:	Residential
	Condition:	Good
	Occupancy:	Occupied

Reason for Listing:

Coloured roughcast over stone. Three doors and a round-arched entrance with keystone to integral barn. A double sash down and 2 double sashes above, and arrow slits to barn.


PW82. 60-62 Stricklandgate

	Ward:	Penrith West
	Location:	Stricklandgate
	National Grid Reference:	NY 51221 30566
	Date Listed:	9 February 1983
	Listing Type and No:	II 1145061
	Construction Date:	Early C18
	Original Use:	Inn
	Current Use:	Restaurant
	Condition:	Good
	Occupancy:	In Use

Reason for Listing:

No 60 is the original part of the inn, which now incorporates No 61. Roughcast, new slate roof, 2 storeys. No 60 dated 1716 SMS. Two 6-paned sash windows down, 3 sashes up, in plain stone architraves. Doorway moulded, with dated lintel, with new door. Nos 61 and 62 also roughcast, with quoins, 1 boarded and 1 panelled door, 3 windows on each floor, all in plain stone architraves.

PW83. Former United Reform Church


	Ward:	Penrith West
	Location:	1-11 Church Mews, Duke Street
	National Grid Reference	NY 51352 30409
	Date Listed:	9 February 1983
	Listing Type and No:	II 1145089
	Construction Date:	1865
	Original Use:	Church
	Current Use:	Apartments
	Condition:	Good
	Occupancy:	Occupied

Reason for Listing:

Coursed red sandstone rubble with slate roofs. Decorated style. Big gable to street with large geometric traceried window over double doorway. Two stage tower surmounted by belfry stage and small broach spire. Two storey wing to right with tripled window feature on each floor. Prominent building in this part of Penrith.

Chimney on the left now removed.

PW84. Number 7 with Attached Coach House and Stable

	Ward:	Penrith West
	Location:	Queen Street
	National Grid Reference	NY 51521 30308
	Date Listed:	9 February 1983
	Listing Type and No:	II 1311959
	Construction Date:	C19
	Original Use:	House and Stable
	Current Use:	Residential – 2 houses
	Condition:	Good
	Occupancy:	Occupied

Reason for Listing:

Gothic. Scored stucco, 3 storeys. Flush-panelled door in chamfered stone architrave, with a narrow small-paned window to left and a similar window on each upper floor. The Gabled wing to right has a double sash on ground floor with label, a 3-sided oriel on the first floor with narrow sashes and battlements, and a 2-light stone-mullioned window on top floor. Stone rubble; segmental arched coach entrance with keystone. Stable door to far left, with a rectangular oriel above.

PW85. 11 and 14 Queen Street



Ward:	Penrith West
Location:	Queen Street
National Grid Reference	NY 51509 30332
Date Listed:	9 February 1983
Listing Type and No:	II 1145085
Construction Date:	Probably C18
Original Use:	Public House and Cottages
Current Use:	Split Restaurant and Residential
Condition:	Good
Occupancy:	Occupied

Reason for Listing:

Former public house and cottages. Scored stucco, two and three storeys. No 14 has a round-arched doorway with panelled door and fanlight, one sash window on the ground floor, two sashes on the first floor and one on the top floor. The rest is now all one cafe, with two very low storeys adjoining No 14, 3 storeys farther to right, with modern doors and windows.

PW86. 17 Queen Street




Ward:	Penrith West
Location:	Corner of Queen Street and Albert Street
National Grid Reference	
Date Listed:	9 February 1983
Listing Type and No:	II 1326935
Construction Date:	Late C18
Original Use:	Unknown
Current Use:	Residential
Condition:	Good
Occupancy:	Occupied

Reason for Listing:

On peninsular site with curved end and roof verge sweeping up to central chimney stack. Curved end has 1 window in each storey, the lower one with wrought iron grille. Queen Street front has modern door with 2 sashes above. Albert Street facade has staircase window and upper sash.


PW87. 19-22 Queen Street

	Ward:	Penrith West
	Location:	Queen Street
	National Grid Reference	NY 51479 30342
	Date Listed:	9 February 1983
	Listing Type and No:	II 1145044
	Construction Date:	Probably Early C19
	Original Use:	Unknown
	Current Use:	Nursery School
	Condition:	Good
Occupancy:	In Use	

Reason for Listing:

Pebbledashed stone, 2 low storeys, stone and slate roof. No 20 has a 4-centred arched doorway with studded door, the others have plain stone doorcases. Nos 19 and 20 have 3 windows on each floor with diamond leaded panes in 2 lights and chamfered stone mullions. Nos 21 and 22 have 2 sash windows on each floor, those of No 21 having 20 and 16 panes.

PW88. 24 and 25 Queen Street

	Ward:	Penrith West
	Location:	Queen Street
	National Grid Reference	NY 51496 30306
	Date Listed:	9 February 1983
	Listing Type and No:	II 1145045
	Construction Date:	C18
	Original Use:	Unknown
	Current Use:	Split Residence and Take Away
	Condition:	Good
Occupancy:	Occupied	

Reason for Listing:

Scored stucco with stone quoins, stone roof, eaves on brackets, and 2 low storeys. Two modern doors in plain architraves, 2 windows down and four up (mostly 16-paned sashes) in plain stone architraves.

PW89. Lowther Arms



Ward:	Penrith West
Location:	3 Queen Street
National Grid Reference	NY 51512 30286
Date Listed:	9 February 1983
Listing Type and No:	II 1326917
Construction Date:	Early C19
Original Use:	Unknown
Current Use:	Apartments
Condition:	Good
Occupancy:	Occupied

Reason for Listing:

3 storeys, scored stucco. The Lowther Arms has panelled door and fanlight in chamfered stone architrave, it has 1 sash window on each floor to Queen Street, and 2 on each floor to Brook Street. No 4 has a shop front and yard entry on the ground floor, a 16-paned sash window on the first floor, a similar window on the second floor, and a narrow 8-paned sash on the top floor.

PW90. Glen Cottage Hotel



Ward:	Penrith West
Location:	Corney Place
National Grid Reference	NY 51443 30374
Date Listed:	9 February 1983
Listing Type and No:	II 1326894
Construction Date:	C17-C18 altered
Original Use:	Unknown
Current Use:	Restaurant and Hotel
Condition:	Good
Occupancy:	In Use

Reason for Listing:

Stuccoed over stone, slate roof hipped on corner to Middlegate, 2 low storeys. Two C19 bay windows on ground floor, a new doorway and a blocked doorway. Three sash windows above. Right hand return side has a large glazed addition on ground floor and 3 sash windows above. Low ceiling beams inside. Sandstone chimney stacks.

PW91. 9,10 and 11 Albert Street



Ward:	Penrith North
Location:	Albert Street
National Grid Reference	NY 51548 30306
Date Listed:	23 January 1975
Listing Type and No:	II 1145136
Construction Date:	C18
Original Use:	Residential
Current Use:	Residential
Condition:	Good
Occupancy:	Occupied

Reason for Listing:

Roughcast over red sandstone rubble, 3 flush-panelled doors and 3 sash windows each upper floor, all in plain stone architraves (the first floor windows with 20 panes, the top floor ones 12-paned, those of Nos 10 and 11 being horizontal sliders). A very narrow sash on each floor. Ground floor boarded up. Rear of exposed red sandstone rubble, with old flag roof, and catslide roof over centre rectangular staircase wing. Small horizontal sliding sashes at rear.

PW92. 12 and 13 Albert Street



Ward:	Penrith North
Location:	Albert Street
National Grid Reference	NY 51536 30312
Date Listed:	9 February 1983
Listing Type and No:	II 1145137
Construction Date:	Mid / Late C19
Original Use:	Residential
Current Use:	Residential
Condition:	Good
Occupancy:	Occupied

Reason for Listing:

Victorian Gothic. Scored stucco, blocked eaves, 2 storeys. Two panelled doors, 3 windows on ground floor and 4 above, all of 2 or 3 lights with chamfered stone mullions and labels.

PW93. Prince Albert House



Ward:	Penrith North
Location:	Albert Street
National Grid Reference	NY 51561 30301
Date Listed:	9 February 1983
Listing Type and No:	II 1145135
Construction Date:	Early C19
Original Use:	Workhouse
Current Use:	Flats
Condition:	Good
Occupancy:	Occupied

Reason for Listing:

Once the workhouse. Coloured scored stucco over stone, blocked cornice eaves. Three storeys. Ground floor former shop windows and 2 doors divided by pilasters, with continuous fascia and cornice. First floor has 6 sash windows, second floor has 5 sashes, in moulded architraves, those on first floor with cornices on brackets.

PW94. Althams Iron Works




Ward:	Penrith North
Location:	Albert Street
National Grid Reference	NY 51578 30301
Date Listed:	9 February 1983
Listing Type and No:	II 1145134
Construction Date:	Early C19
Original Use:	Iron Works
Current Use:	Flats
Condition:	Good
Occupancy:	Occupied

Reason for Listing:

Stone, 3 storeys. Wide segmental arched entrance with impost, 2 windows on ground floor, 3 on first floor, 2 windows and a warehouse door on top floor - all windows with 30 small panes.


PW95. 1 and 2 Middlegate

	Ward:	Penrith West
	Location:	Corner of Middlegate and Little Dockray
	National Grid Reference	NY 51508 30211
	Date Listed:	9 February 1983
	Listing Type and No:	II 1145081
	Construction Date:	C18
	Original Use:	Unknown
	Current Use:	Shop
	Condition:	Good
	Occupancy:	In Use

Reason for Listing:

Scored stucco, stone roof, 2 low storeys. Early C20 shop front, 2 sash windows above. Corner portion is 3 storeys and canted, with 1 sash window on each floor on each facade, and modern shop front continuing round to Little Dockray.

PW96. 3-5 Middlegate

	Ward:	Penrith West
	Location:	Middlegate
	National Grid Reference	NY 51503 30217
	Date Listed:	9 February 1983
	Listing Type and No:	II 1326915
	Construction Date:	C18
	Original Use:	Unknown
	Current Use:	Shops
	Condition:	Good
	Occupancy:	Shop on left empty rest occupied

Reason for Listing:

Painted stone, 3 storeys. Various modern shop fronts. Narrow entry to yard. No 3 has three 12-paned sashes each upper floor, No 4 has 1 to front and 1 to right hand return side. No 5 has three 12-paned sashes. No 5A is rear wing.

PW97. 6 and 7 Middlegate



Ward:	Penrith West
Location:	Middlegate
National Grid Reference	NY 51492 30230
Date Listed:	9 February 1983
Listing Type and No:	II 1312014
Construction Date:	Early C19
Original Use:	Unknown
Current Use:	Shops
Condition:	Good
Occupancy:	In Use

Reason for Listing:

Scored stucco, 3 storeys. Two shop fronts (No 7 is Edwardian with slender colonnets and dentilled cornice to centre door). Entry to Sutton Yard in middle. Each upper floor has 3 windows, mostly modern.

PW98. 8 Middlegate




Ward:	Penrith West
Location:	Middlegate
National Grid Reference	NY 51486 30240
Date Listed:	9 February 1983
Listing Type and No:	II 1145082
Construction Date:	C18
Original Use:	Unkown
Current Use:	Shop
Condition:	Poor frontage
Occupancy:	Empty

Reason for Listing:

Painted scored stucco with long and short quoins, 3 storeys. Rainwater-head dated 1786 R.M.C. Small shop front with centre door, and yard entry to right. Each upper floor has two 12-paned sash windows in chamfered stone architraves.

PW99. British Legion Musgrave Hall

	Ward:	Penrith West
	Location:	Middlegate
	National Grid Reference:	NY 51418 30337
	Date Listed:	9 February 1983
	Listing Type and No.:	II 1145083
	Construction Date:	Late C18 and C19
	Original Use:	Residential
	Current Use:	Empty
	Condition:	Poor
	Occupancy:	Empty


Reason for Listing:

Scored stucco, two storeys, quoins. Projecting portion to left has a double sash on ground floor and a single sash above. Middle block has a blocked doorway with painted and gilded arms of 1615 on lintel, and 2 sash windows on each floor (one double).

Projecting wing to right (north) has rainwater-head dated 1890, a wide bay window on each floor with Tuscan columns as mullions, with frieze and cornice. Return side to Brunswick Road has round-arched doorway with impost, keystone and fanlight with glazing bars.

Previously Royal British Legion Building


PW100. Tourist Information Centre

	Ward:	Penrith West
	Location:	Middlegate
	National Grid Reference:	NY 51455 30334
	Date Listed:	24 April 1951
	Listing Type and No.:	II* 1311984
	Construction Date:	Probably Elizabethan altered 1670
	Original Use:	Unknown
	Current Use:	Penrith Museum
	Occupancy:	In Use

Reason for Listing:

Formerly listed as Robinson's School. Probably Elizabethan, altered 1670. Carved inscription "ex sumptibus dn. Wil Robinson civis Lond anno dn 1670". Coloured roughcast over stone, old stone slate roof, with 2 low storeys. Moulded stone doorway with inscribed lintel. Three windows on each floor, of three and two lights with chamfered stone mullions and small leaded panes. Label over ground floor, rising over door and windows. Left hand return side has a later 3-light window. Centre stone chimney. AM.


PW101. 24 and 25, Cornmarket

	Ward:	Penrith West
	Location:	Cornmarket
	National Grid Reference	NY 51497 30101
	Date Listed:	9 February 1983
	Listing Type and No:	II 1137872
	Construction Date:	C18
	Original Use:	Unknown
	Current Use:	2 Shops
	Condition:	Good
	Occupancy:	Occupied

Reason for Listing:

Red sandstone ashlar, 2 storeys, with pilasters and cornice. Two Edwardian shop fronts, 7 sash windows above in moulded stone architraves but without glazing bars.

PW102. 25A, Cornmarket

	Ward:	Penrith West
	Location:	Cornmarket
	National Grid Reference	NY 51507 30103
	Date Listed:	9 February 1983
	Listing Type and No:	II 1326895
	Construction Date:	C18
	Original Use:	Unknown
	Current Use:	Shop
	Condition:	Good
Occupancy:	In Use	

Reason for Listing:

Red sandstone, under same roof as Nos 24 and 25 (qv) but 3 storeys, with similar pilasters. Small C20 shop front, and segmental arched carriage entry to right with keystone. Three 12-paned sash windows on each upper floor in moulded architraves. Top cornice.

PW103. 26 Cornmarket



Ward:	Penrith West
Location:	Cornmarket
National Grid Reference	NY 51511 30105
Date Listed:	9 February 1983
Listing Type and No:	II 1312107
Construction Date:	C18
Original Use:	Unknown
Current Use:	Shop
Condition:	Good
Occupancy:	In Use

Reason for Listing:

Red sandstone ashlar, with cornice, long and short quoins, 3 storeys. Early C20 shop front and segmental arched carriage entry with keystone. Three double sash windows on each upper floor in plain architraves and without glazing bars. Remains of a C17 stone mullioned windows at rear.

PW104. 18, Brunswick Square



Ward:	Penrith West
Location:	Brunswick Square
National Grid Reference	NY 51270 30420
Date Listed:	9 February 1983
Listing Type and No:	II 1145112
Construction Date:	Early C19
Original Use:	Residential
Current Use:	Residential
Condition:	Good
Occupancy:	Occupied

Reason for Listing:

Gothic cottage. Two storeys, pebble dash over stone, fish-scale roof, end pilasters, moulded eaves cornice, end chimney on corbels. Centre 6-panelled door and Gothic fanlight with label. Two casement windows down, 3 above, all the windows, with small panes, labels and stone architraves.

PW105. Ash Grove



Ward:	Penrith West
Location:	Alexandra Road
National Grid Reference	NY 50878 30138
Date Listed:	9 February 1983
Listing Type and No:	II 1326902
Construction Date:	Mid C19
Original Use:	Residential
Current Use:	Residential
Condition:	Good
Occupancy:	Occupied

Reason for Listing:

Scored stucco, hipped slate roof, 2 storeys. Double sash windows with stone mullions. Facade facing road has a 2-storeyed canted bay window with sashes. Garden front has a porch, 2 sashes up, one down, and a wing with 2 sashes on each floor, all windows in stone architraves with unusual glazing bars.

PW106. Penrith Station



Ward:	Penrith West
Location:	Ullswater Road
National Grid Reference	NY 51156 29902
Date Listed:	9 February 1983
Listing Type and No:	II 1326905
Construction Date:	C 1846
Original Use:	Station Building
Current Use:	Station Building
Condition:	Good
Occupancy:	In Use

Reason for Listing:

By Sir W. Tite for the Lancaster and Carlisle Railway. Stone, single storey. Middle part with Tudor entrance and two 2-light windows with stone mullions and small panes. A gabled wing at either side of unequal size, with stone mullioned and transomed windows. Two platforms with iron segmental arched girders with round eye ornament in the spandrels.

PW107. K6 Telephone Kiosk (Outside Penrith Train Station)



Ward:	Penrith West
Location:	Penrith Station
National Grid Reference	NY 51165 29903
Date Listed:	8 February 1988
Listing Type and No:	II 1145021
Construction Date:	Designed 1935
Original Use:	Telephone Kiosk
Current Use:	Telephone Kiosk
Condition:	Good
Occupancy:	Unknown

Reason for Listing:

Designed 1935 by Sir Giles Gilbert Scott. Made by various contractors. Cast iron. Square kiosks with domed roofs. Unperforated crowns to top panels and margin glazing to windows and doors.

PW108. Barn and Farm Buildings to rear of Lingstubbs



Ward:	Penrith West
Location:	Greystoke Road
National Grid Reference	NY 49770 30016
Date Listed:	9 February 1983
Listing Type and No:	II 1145065
Construction Date:	Late C18 early C19
Original Use:	Farm Buildings and Barn
Current Use:	Farm Buildings
Condition:	Unknown
Occupancy:	In Use

Reason for Listing:

Long row of stone rubble farm buildings, partly stone roof, on west side of courtyard, connecting with red sandstone barn on north side, parallel with house, with depressed arched entrance, moulded.

PW109. Lingstubbs



Ward:	Penrith West
Location:	Greystoke Road
National Grid Reference	NY 49776 29992
Date Listed:	9 February 1983
Listing Type and No:	II 1145103
Construction Date:	1777
Original Use:	Farmhouse
Current Use:	Farmhouse
Condition:	Good
Occupancy:	Occupied

Reason for Listing:

House of stuccoed stone rubble, low 2 storeys, 3 stone chimneys. Rear has 3 gables, and a round-headed stair window with Gothic glazing bars. Front has 2 chamfered stone doorways, one lintel dated 1777 GW. Three square sash windows on each floor, all 6-paned in stone architraves.

PENRITH EAST

PE110. Screen Walls of Forecourt to Mansion House



Ward:	Penrith East
Location:	Bishop Yards
National Grid Reference	NY 51758 30164
Date Listed:	24 April 1951
Listing Type and No:	II 1137823
Construction Date:	C18
Original Use:	Screen Walls
Current Use:	Screen Walls
Condition:	Good
Occupancy:	Not Applicable

Reason for Listing:

Large forecourt is surrounded by screen walls with moulded parapets and ogee-headed niches.

PE111. 2 Gate Piers to the Forecourt of The Mansion House



Ward:	Penrith East
Location:	Bishop Yards
National Grid Reference	NY 51768 30169
Date Listed:	24 April 1951
Listing Type and No:	II 1145110
Construction Date:	C18
Original Use:	Gate Piers
Current Use:	Gate Piers
Condition:	Missing Urns
Occupancy:	Not Applicable

Reason for Listing:

Stone gate piers, with carved urns, rusticated Doric pilasters, and moulded capitals.

PE112. Mansion House



Ward:	Penrith East
Location:	Bishop Yards
National Grid Reference	NY 51733 30219
Date Listed:	24 April 1951
Listing Type and No:	II* 1145109
Construction Date:	1750
Original Use:	Residential
Current Use:	Office
Condition:	Poor
Occupancy:	Empty

Reason for Listing:

Dressed grey stone, painted. Raised fore-terrace with moulded and panelled front. Plain string courses and window dressings. Good doorway with heavily moulded architrave, console brackets, and segmental cornice, 6-panelled door in two halves. Two storeys with high basement. Five sashes each floor. Lower 2 storey wing at each side with connecting Gothick links; wings have venetian windows. Later parallel block to rear. Interior has good staircase with delicate turned iron balusters.

PE113. Magistrates Clerks Office Bishop Yards



Ward:	Penrith East
Location:	Bishop Yards
National Grid Reference	NY 51758 30147
Date Listed:	9 February 1983
Listing Type and No:	II 1145107
Construction Date:	C18
Original Use:	Office
Current Use:	Residential
Condition:	Good
Occupancy:	Occupied

Reason for Listing:

Three storeys, a 6-panelled door, two 8-paned sash windows on ground floor, two 16-paned sashes on first floor, and one sash on top floor without glazing bars.

PE114. Premises Occupied by Office of Greenholme Construction Ltd



Ward:	Penrith East
Location:	Bishop Yards
National Grid Reference	NY 51692 30133
Date Listed:	9 February 1983
Listing Type and No:	II 1326891
Construction Date:	C18
Original Use:	Unknown
Current Use:	Business Premises
Condition:	Good
Occupancy:	In Use

Reason for Listing:

Pebble dash over stone. Two very low storeys. Round-arched doorway in low wall adjoining the Parish Rooms. Main part of the building has 2 sash windows down and 3 above with iron glazing bars and very small panes, the sills resting on the lintels of the lower windows.

PE115. Bishop Yards Cottage



Ward:	Penrith East
Location:	Bishop Yards
National Grid Reference	NY 51703 30136
Date Listed:	9 February 1983
Listing Type and No:	II 1145108
Construction Date:	C18
Original Use:	Residential
Current Use:	Residential
Condition:	Good
Occupancy:	Occupied

Reason for Listing:

Scored stucco over stone, old slate roof, 2 storeys, gable end to front with modern door, 2 12-paned sash windows on each floor in plain stone cases..

PE116. 1, 2 and 3, Bishop Yards



Ward:	Penrith East
Location:	Bishop Yards
National Grid Reference	NY 51733 30143
Date Listed:	24 April 1951
Listing Type and No:	II* 1326890
Construction Date:	C18
Original Use:	Residences
Current Use:	Offices and Residence
Condition:	Good
Occupancy:	Occupied

Reason for Listing:

Houses of various dates, three storeys, stone, cement rendered. Quoins. Plain architraves, 11 sashes, No 1 is 12-paned, the others 16-paned. No 1 has 6-panelled door, moulded architrave, frieze, dentilled and modillioned cornice. No 2 has plain stone doorway. No 3 has two Doric half-columns to doorway, with block entablature and pedimented cornice, 6-panelled door and semi-circular headed fanlight.

PE117. No 1, St Andrew's Place



Ward:	Penrith East
Location:	St Andrew's Place
National Grid Reference	NY 51660 30115
Date Listed:	24 April 1951
Listing Type and No:	II* 1138160
Construction Date:	C1750
Original Use:	Residential
Current Use:	Offices
Condition:	Good
Occupancy:	In Use

Reason for Listing:

Painted stucco over stone, slate roof, 2 storeys. Moulded stone cornice, projecting quoins. 6-panelled double doors, round-arched fanlight with radial glazing bars, 3/4 Doric columns with block entablatures and pedimented cornice, wrought iron railings to steps and area. Small modern windows in basement. Four 12-paned sash windows on ground floor and 5 above, all in stone architraves. A round-arched stair window on left-hand return side. Right-hand return side has doorway with pilasters and cornice.

PE118. Tudor Cottage



Ward:	Penrith East
Location:	St Andrew's Place
National Grid Reference	NY 51624 30114
Date Listed:	9 February 1983
Listing Type and No:	II 1138170
Construction Date:	Possibly C17
Original Use:	Residential
Current Use:	Residential
Condition:	Good
Occupancy:	Occupied

Reason for Listing:

Simple small cottage of uncertain date, 2 storeys, stuccoed stone, plain doorway, one 16-paned sash window on each floor.

PN119. The Gathering, St Andrew's Place



Ward:	Penrith East
Location:	St Andrew's Place
National Grid Reference	NY 51617 30119
Date Listed:	9 February 1983
Listing Type and No:	II* 1145054
Construction Date:	C16
Original Use:	Residential
Current Use:	Business
Condition:	Good
Occupancy:	In Use

Reason for Listing:

Previously listed as Tudor Café. See also No. 3, King Street (PE140). The later King Street frontage is now joined at the rear with a C16 house, dated 1563 RB (Robert Bartram). Painted stone. Original gabled wing has 2 storeys of old windows - lower one on ground level - with 4 round-headed lights, small panes and hollow-chamfered stone mullions. A stringcourse above upper window, and small square opening in gable. To right of wing is of later appearance, with shaped doorway below ground level, and 2 sash windows on each of 3 storeys, most with glazing bars, and a round-headed stair Window.

PE120. Nos 1 and 2, St Andrew's Square




Ward:	Penrith East
Location:	St Andrew's Square
National Grid Reference	NY 51660 30103
Date Listed:	9 February 1983
Listing Type and No:	II 1138179
Construction Date:	C18
Original Use:	Probably Residential
Current Use:	Offices
Condition:	Good
Occupancy:	In Use

Reason for Listing:

Pebbledash over stone, 3 storeys. Segmental arched carriage entry to right in corner. Three doors (1 on the left with pilasters and cornice is part of No 1 St Andrew's Place - q.v.). Five sash windows on each floor without glazing bars, and a round-arched staircase window.


PE121. Parish Church of St Andrew

	Ward:	Penrith East
	Location:	St Andrew's Churchyard
	National Grid Reference	NY 51647 30156
	Date Listed:	I 1145048
	Listing Type and No:	24 April 1951
	Construction Date:	C12, C13 and 1720
	Original Use:	Church
	Current Use:	Church
	Condition:	Some Work Required
	Occupancy:	In Use

Reason for Listing:

Red sandstone rubble west tower of C12 and C13. The west doorway and rest of church was rebuilt in 1720 in red sandstone ashlar, classical. Two rows of round-headed windows in chamfered openings and with triple keystones. Sundial on south wall. Interior has 2 tiers of Roman Doric arcades, wide aisles, and galleries of equal width over the aisles and at west. Panelled ceilings. Three round-headed lights in east wall. Round arched over altar, with paintings.

PE122. Monument to Railway Contractors in St Andrew's Churchyard

	Ward:	Penrith East
	Location:	St Andrew's Churchyard on North Side of the Church
	National Grid Reference	NY 51659 30184
	Date Listed:	9 February 1983
	Listing Type and No:	II 1145049
	Construction Date:	1846
	Original Use:	Memorial
	Current Use:	Memorial
	Condition:	Acceptable
	Occupancy:	Not Applicable

Reason for Listing:

Victorian Gothic monument to commemorate building of Lancaster to Carlisle Railway. Robert Virtue, superintendent, John Stephenson & Co. Stone. Two rectangular piers with pointed arched panels with inscriptions, ending at top in crocketed finials. Between the piers is Perpendicular Gothic tracery, cusped, with an ogee arch above ending in a foliated finial.

PN123. War Memorial Outside St Andrew's Church



Ward:	Penrith East
Location:	The Churchyard, St Andrew's Place
National Grid Reference	NY 51609 30142
Date Listed:	24 June 12016
Listing Type and No:	II 1434044
Construction Date:	Approx 1919
Original Use:	War Memorial
Current Use:	War Memorial
Condition:	Good, new plinth added 2024
Occupancy:	Not Applicable

Reason for Listing:

Historic interest: as an eloquent witness to the tragic impact of world events on this local community, and the sacrifice it has made in the First World War; * Architectural interest: an ornately carved Celtic cross; * Group value: with the Church of St Andrew (Grade I), a number of listed buildings enclosing the churchyard, and listed and scheduled churchyard monuments including The Giant's Thumb Anglian High Cross. In June 1919 the Vestry of St Andrew's Church agreed to erect a marble tablet in the church commemorating the names of 165 men and one woman from Penrith who had died in the First World War. At some point a complimentary churchyard cross was also erected, possibly before the civic memorial at Castle Park was finalised and dedicated in 1923.

PE124. No 1, St Andrew's View



Ward:	Penrith East
Location:	St Andrew's View
National Grid Reference	NY 51674 30231
Date Listed:	9 February 1983
Listing Type and No:	II 1326938
Construction Date:	Mid C19
Original Use:	Unknown
Current Use:	Business
Condition:	Good
Occupancy:	In Use

Reason for Listing:

Formerly listed as: ST ANDREW'S VIEW, Premises occupied by Jackson, butcher (corner of de Whelpdale's Lane). Red sandstone ashlar with pilasters to top cornice, moulded string courses, the lower one on brackets, 3 storeys. Curved angle has a curved doorway, with bland wall above. Each side wall has a ground floor shop window of two round arches with slender colonnets and ornamented spandrels, and a sash window each floor above. Additional narrow bay on left-facing churchyard, with doorway, and 1 narrow window on each upper storey.

PE125. Premises Occupied by Thornborrow Estate Agents



Ward:	Penrith East
Location:	St Andrew's Place
National Grid Reference	NY 51609 30127
Date Listed:	9 February 1983
Listing Type and No:	II 1145055
Construction Date:	C18-C19
Original Use:	Unknown
Current Use:	Business Accommodation
Condition:	Good
Occupancy:	In Use

Reason for Listing:

Stone, 3 storeys and basement, C18-C19. Two doors in centre, with iron railings to areas, stair window above. Sash windows with glazing bars.

PE126. Premises Occupied by Harrison, Granger and Fairer Solicitors



Ward:	Penrith East
Location:	St Andrew's Place
National Grid Reference	NY 51631 30112
Date Listed:	9 February 1983
Listing Type and No:	II 1326937
Construction Date:	C19
Original Use:	Unknown
Current Use:	Business
Condition:	Good
Occupancy:	In Use

Reason for Listing:

Red sandstone, 2 storeys. Centre 4-panelled door and fanlight in segmental-headed doorway with curved cornice on brackets. One double and 1 single sash on ground floor, 1 double and 2 singles above.

PE127. Barclay's Bank



Ward:	Penrith East
Location:	Market Square
National Grid Reference:	NY 51598 30135
Date Listed:	9 February 1983
Listing Type and No:	II 1138070
Construction Date:	C 1895
Original Use:	Bank
Current Use:	
Condition:	Good
Occupancy:	Empty

Reason for Listing:

Red sandstone ashlar, 3 storeys, Tudor style. Entrance on canted angle (south corner of entrance to St Andrew's Churchyard) with Tudor-arched doorway, an upper oriel with round-headed windows on 2 storeys. Other battlemented oriels, windows with moulded stone mullions and transoms with small leaded panes and labels. Top battlements and pyramidal copper roofs over centre and angle turrets. A re-used datestone at rear of 1594.

PE128. Abbots Bank



Ward:	Penrith East
Location:	Frairgate
National Grid Reference:	NY 51812 30165
Date Listed:	24 April 1951
Listing Type and No:	II* 1145097
Construction Date:	1820
Original Use:	Residential
Current Use:	Sheltered Accommodation
Condition:	Good
Occupancy:	Occupied

Reason for Listing:

Scored stucco over stone, with quoins, cornice, parapet, and slate roof. Two storeys, with stone band, Centre 6-panelled door and semi-circular fanlight with glazing bars under Tuscan portico with 2 stone columns, frieze, and cornice. Two 16-paned sash windows on ground floor and 3 above, in plain stone architraves. Left hand return side has round-headed attic window. Rear has four 16-paned sashes and a round-headed staircase window in middle..

PE129. North Friarage The Friarage



Ward:	Penrith East
Location:	Friargate
National Grid Reference:	NY 51800 30127
Date Listed:	24 April 1951
Listing Type and No:	II* 1145096
Construction Date:	1717
Original Use:	Residential
Current Use:	Residential
Condition:	Good
Occupancy:	Occupied

Reason for Listing:

Painted stucco over stone, 2 storeys, long facade. Old door in chamfered stone doorway and re-cut square datestone inscribed 1717 W M R. A panelled door to left. Four 2-light stone-mullioned windows to right and 5 above (the upper ones with small leaded panes). Three sash windows to left and 4 above. Interior has panelling, staircase and stone fireplace.

PE130. Mostyn Cottage Mostyn Hall Cottage and Mostyn Hall



Ward:	Penrith East
Location:	Friargate
National Grid Reference:	NY 51803 30102
Date Listed:	9 February 1983
Listing Type and No:	II 1312058
Construction Date:	C18
Original Use:	Single Dwelling
Current Use:	Businesses
Condition:	Now Split into Three - needs work
Occupancy:	In Use

Reason for Listing:

Scored stucco over stone, 2 storeys, 3 Chimneys. Main doorway has pilasters, frieze and pediment. Three other doorways and low yard entrance. Four 12-paned sash windows on ground floor and 8 above. Left-hand return wall has an original C17 stone-mullioned window with label (reported blocked).

PE131. Former Masonic Hall



Ward:	Penrith East
Location:	Now Hutton Hall, Friargate
National Grid Reference	NY 51794 30236
Date Listed:	24 April 1951
Listing Type and No:	II* 1312059
Construction Date:	Early C18
Original Use:	Masonic Hall
Current Use:	Apartments
Condition:	Good
Occupancy:	Occupied

Reason for Listing:

Former Masonic Hall, red sandstone with rusticated quoins, heavy moulded cornice and parapet, slate roof with stone copings and kneelers. Two storeys with stone band. Centre 6-panelled door in moulded doorcase with cornice, and pediment on consoles. Six sash windows on ground floor and seven above in plain architraves. Good staircase, panelling and woodwork inside.

PE132. Hutton Hall



Ward:	Penrith East
Location:	Friargate
National Grid Reference	NY 51806 30250
Date Listed:	9 February 1983
Listing Type and No:	II* 1326922
Construction Date:	C17 and C18 with C14 Pele Tower on Rear
Original Use:	Residential
Current Use:	Residential
Condition:	Good
Occupancy:	Occupied

Reason for Listing:

Cottage attached on right of Masonic Hall is the original Hutton Hall, scored stucco, new slate roof, 2 storeys, a C17 chamfered stone doorway with boarded door, 3 sashes down and 4 up in stone architraves. King post roof.

PE133. Hill House and Coach House



Ward:	Penrith East
Location:	Fell Lane
National Grid Reference	NY 52126 30847
Date Listed:	9 February 1983
Listing Type and No:	II 1137936
Construction Date:	1829
Original Use:	Unknown
Current Use:	Residential
Condition:	Good
Occupancy:	Occupied

Reason for Listing:

Roughcast over stone, slate roof, 2 storeys. Doorway with rectangular fanlight. Stone architraves. Sash windows. Left hand gable end facing road has a round-arched staircase window. At rear, integral red sandstone coach-house with depressed rusticated arch, in L-plan.

PE134. Methodist Church



Ward:	Penrith East
Location:	Fell Lane
National Grid Reference	NY 51753 30323
Date Listed:	9 February 1983
Listing Type and No:	II 1145091
Construction Date:	Datestone 1815
Original Use:	Methodist Chapel
Current Use:	Holiday Apartments
Condition:	Good
Occupancy:	

Reason for Listing:

Now called Sandgate Chapel. Stucco, with quoins, gabled front with 2 bands, and parapet. Entrance has good doorway with 2 stone unfluted Greek Doric 3/4 columns with block entablature and pediment. Semi-circular headed fan-light with radial glazing bars, and 8-panelled door in two halves. Three semi-circular headed sash windows in plain stone dressings. Three similar windows on right hand return side to Benson's Row.


PE135. The Vicarage

	Ward:	Penrith North
	Location:	Fell Lane
	National Grid Reference	NY 51802 30361
	Date Listed:	9 February 1983
	Listing Type and No:	II 1145092
	Construction Date:	C19
	Original Use:	Residential
	Current Use:	Residential
	Condition:	Good
	Occupancy:	Occupied

Reason for Listing:

Adjoins the rear of No 9. Stone with ashlar quoins, 2 storeys. Panelled door and rectangular fanlight in rectangular porch with panelled wood piers, architrave and cornice. 12-paned sash windows. Eaves on wood blocks.

PE136. Potters Lodge

	Ward:	Penrith East
	Location:	1 and 2 Potters Lodge Fell Lane
	National Grid Reference	NY 52075 30738
	Date Listed:	9 February 1983
	Listing Type and No:	II 1145093
	Construction Date:	Early C19
	Original Use:	Single Residence
	Current Use:	Residential
	Condition:	Split into two houses
	Occupancy:	Occupied

Reason for Listing:

Two storeys, cement rendered, slate roof, stone quoins. Front has 2 doorways in centre, 2 sash windows down and 4 above. Rear has 2 round-headed staircase windows with radial glazing bars, and one 16-paned sash on each floor. Plain stone dressings.

PE137. The Grey Goat Inn



Ward:	Penrith East
Location:	Burrowgate
National Grid Reference:	NY 51642 30290
Date Listed:	9 February 1983
Listing Type and No:	II 1137834
Construction Date:	C18
Original Use:	Inn
Current Use:	Pub
Condition:	Good
Occupancy:	In Use

Reason for Listing:

Pebble dash over stone, with quoins, 2 storeys. Modern door, 2 sash windows on each floor in plain stone architraves. Portion to right has one each on each floor.

PE138. The Druids Arms



Ward:	Penrith East
Location:	Sandgate
National Grid Reference:	NY 51695 30273
Date Listed:	9 February 1983
Listing Type and No:	II 1145057
Construction Date:	C18
Original Use:	Unknown
Current Use:	Pub
Condition:	Good
Occupancy:	In Use

Reason for Listing:

Nos 22 to 27 (consec) (The Druids Arms) Nos 29 to 32 (consec) – see pictures below. Street terrace of small houses curving up hill, C18, scored stucco or pebbledash over stone. No 22 is 3 storeys, the rest 2 storeys. Most have panelled doors and fanlights, but No 23 has round-arched doorway with keystone and impost, and segmental headed carriage entry. No 31 has door and window inserted in former coach entrance. Sash windows, mostly without glazing bars.

Nos 22 to 27



Nos 29 to 32



PE139. Lonsdale House



Ward:	Penrith East
Location:	Meeting House Lane
National Grid Reference	NY 51671 30410
Date Listed:	9 February 1983
Listing Type and No:	II 1138076
Construction Date:	Late C18
Original Use:	Unknown
Current Use:	Residential
Condition:	Good
Occupancy:	Occupied

Reason for Listing:

Georgian Gothic. Scored stucco, old slate roof with end chimneys, 2 low storeys. Centre pointed arched doorway with pointed door. A pointed arched window on each floor to left in chamfered stone architraves. A 2-light windows on each floor to right, with chamfered mouldings and mullions, and Tudor arched lights.

PE140. Barco Lodge



Ward:	Penrith East
Location:	Folly Lane
National Grid Reference	NY 52135 29928
Date Listed:	9 February 1983
Listing Type and No:	II 1145095
Construction Date:	1797
Original Use:	Residential
Current Use:	Residential
Condition:	Good
Occupancy:	Occupied

Reason for Listing:

Painted stucco over stone, with slate roof, stone plinth and quoins. Three storeys. Ornamental rainwater head with date 1797. Two tripartite sash windows on ground floor, 3 sashes each upper floor in plain architraves with small chamfer. The centre window in north-west gable has a moulded architrave, frieze and moulded flat cornice. Former stable now forms rear wing of house.

PE141. No 3, King Street



Ward:	Penrith East
Location:	King Street
National Grid Reference	NY 51613 30114
Date Listed:	26 July 1982
Listing Type and No:	II 1326909
Construction Date:	C18 altered C20
Original Use:	Unknown
Current Use:	Youth Zone and Flats above
Condition:	Good
Occupancy:	In Use

Reason for Listing:

See St Andrew's Place for original facade. Stuccoed, long and short quoins, 3 storeys. Ground floor has 2 convex shop windows with small panes and double doors, and fascia across whole ground floor. First floor has 2 wide modern windows. Top floor has 4 sashes. Cornice. Gabled dormer on roof.

PE142. 9 and 10, King Street



Ward:	Penrith East
Location:	King Street
National Grid Reference	NY 51657 30082
Date Listed:	26 July 1982
Listing Type and No:	II 1145069
Construction Date:	C18
Original Use:	Unknown
Current Use:	Shops and Flats Above
Condition:	Good
Occupancy:	In Use

Reason for Listing:

Pebbledash over stone, with long and short quoins, 3 storeys. Centre pilastered doorcase with cornice, 4-panelled door and fanlight. Two double sash windows on ground and first floors, 2 single sashes on top floor in moulded architraves. Left hand return side has a gable, and rear wing with sashes; shouldered archway with impost, Edwardian shop front, 2 double sashes on first floor with panelled pilasters and segmental heads, 2 plain sashes on top floor in moulded cases.

PN143. 12 King Street



Ward:	Penrith East
Location:	King Street
National Grid Reference	NY 51667 30065
Date Listed:	26 July 1982
Listing Type and No:	II 1145070
Construction Date:	1669 and late C19
Original Use:	Public House
Current Use:	Hotel and Bar
Condition:	Good
Occupancy:	In Use

Reason for Listing:

Old doorway to left with moulded and shaped lintel dated 1669 IMS. The rest rebuilt late C19. Stone, dressed ashlar, centre 6-panelled door, 2 double sashes on ground and first floors, and 2 single sashes in gabled half-dormers. Plaque states that Trooper Wm Pearson lived here (born 1828, died 1903) he charged with the Light Brigade in 1854.

PE144. 19, 20, 20A and 21, King Street



Ward:	Penrith East
Location:	King Street
National Grid Reference	NY 51687 30025
Date Listed:	26 July 1982
Listing Type and No:	II 1145071
Construction Date:	C18
Original Use:	Unknown
Current Use:	Shops and Flats Above
Condition:	Good
Occupancy:	In Use

Reason for Listing:

Painted stone, long and short quoins, top concave cornice. Three storeys. Two small shop fronts, wide and high 4-centred arched coach entry with old studded doors, and 2 sash windows to right. First floor has 7 sashes, top floor has 2 sashes and 5 new casements.

PE145. Victoria Cottage



Ward:	Penrith East
Location:	Carleton Road
National Grid Reference	NY 52159 29866
Date Listed:	9 February 1983
Listing Type and No:	II 1145119
Construction Date:	Early C19
Original Use:	Residential
Current Use:	Residential
Condition:	Poor
Occupancy:	Empty

Reason for Listing:

Painted stucco over stone hipped roof. Two storeys. Projecting quoins. Three windows on upper storey. West front has mullion to each window, with four-centred arched heads and Gothic hood moulds.

PE146. Cold Springs



Ward:	Penrith East
Location:	Scaws Drive
National Grid Reference	NY 52500 30582
Date Listed:	9 February 1983
Listing Type and No:	II 1311946
Construction Date:	C19
Original Use:	Hunting Lodge
Current Use:	Residential Care Home
Condition:	Good
Occupancy:	In Use

Reason for Listing:

Originally a hunting lodge of Lord Lonsdale, with facade facing towards Lowther Castle. Rear is set on 3 sides of a courtyard, cobbled, containing coach-house, barn, stable and loft with external stone steps. House now divided into 2, the front of scored stucco, 2 storeys, centre gabled with a pointed arch over the doorway. At each side of centre are two 2-light windows on each floor, with round-headed lights and flat labels. At each end is a 3-storeyed tower, with a similar 3-light window on each floor.

PE147. 20 Victoria Road



Ward:	Penrith East
Location:	Victoria Road
National Grid Reference	NY 51739 29947
Date Listed:	9 February 1983
Listing Type and No:	II 1145064
Construction Date:	Early C18
Original Use:	Unknown
Current Use:	Shop
Condition:	Good
Occupancy:	In Use

Reason for Listing:

Scored stucco over stone, old slate roof, quoins, 2 storeys. Corner building. Victoria Road front has gable to left with small shop front inserted, another small shop window to right, and 2 windows above 1 a square sash, the other a pointed arched lancet with Gothic iron glazing bars). Old London Road facade has a pointed arched doorway and small shop window on ground floor, and 4 sash windows above in chamfered stone architraves. Pointed arch doorway on left.

SCHEDULED ANCIENT MONUMENTS

PE148. The Giants Thumb – Anglican High Cross St Andrews’ Churchyard, Penrith



Ward:	Penrith East
Location:	St Andrews Churchyard
National Grid Reference	NY 51613 30156
Date Listed:	13 April 1949
Listing Type and No:	Scheduled Monument 1007630
Construction Date:	8 th , 9 th or 10 th C
Original Use:	Monument
Current Use:	Monument
Condition:	Acceptable – markings worn
Occupancy:	N/A

Reason for Listing:

High crosses, frequently heavily decorated, were erected in a variety of places in the eighth, ninth and tenth centuries AD. They are found throughout western and northern England, although they are particularly concentrated in the north. Surviving examples are all of carved stone. Several distinct regional groupings and regional types have been identified; some being the product of single 'schools' of craftsmen. Around 200 examples of such crosses have been identified. This is likely to represent only a small portion of those originally erected. Although considered unlikely to be in its precise original location, the Giant's Thumb high cross survives reasonably well. Together with the nearby Giant's Grave group of two crosses and four hogback stones also located in St Andrew's churchyard, the Giant's Thumb forms part of a remarkable group of richly carved tenth century monuments unparalleled in Cumbria. It displays good examples of the art styles of that period and attests to the importance of both the church environs and the wider local area as a centre of activity during the tenth century.

Constructed of local red sandstone and is set in a modern sandstone base. The total height of the cross and base is c.3.2m with the cross measuring 1.96m tall. It is of rectangular cross section tapering towards the top. All sides of the shaft display decoration, however, the eastern and western sides are heavily weathered and the decoration virtually unrecognisable. The northern and southern faces depict Anglian scroll work and intertwining vines. Much of the wheel head survives but the decoration has weathered. A drawing of the cross produced in 1921 shows the east and west faces to have displayed a decoration of scroll and interlacing with a crucifixion scene on one side depicting Christ flanked by two figures interpreted as Longinus the spearman and Stephaton the sponge bearer. Above Christ there is a serpent. On the opposite side of the stone there was another human figure too weathered to interpret. The cross is thought to date to c.AD 920. Sandstone and iron railing supports on the north side of the cross, a gravestone and grave on the south side of the cross, and sandstone flags around the base within which the cross is set are all excluded from the scheduling. The ground beneath the railing supports and sandstone flags, however, is included.

PE149. The Giants Grave – Two Anglian Cross-Shafts and Four Hogback Stones in St Andrews' Churchyard, Penrith



Ward:	Penrith East
Location:	St Andrews Churchyard
National Grid Reference	NY 51640 30168
Date Listed:	13 April 1949
Listing Type and No:	Scheduled Monument 1007629
Construction Date:	8 th , 9 th or 10 th C
Original Use:	Monument
Current Use:	Monument
Condition:	Acceptable
Occupancy:	N/A

Reason for Listing:

Hogback stones, frequently heavily decorated, are Anglo-Saxon or Scandinavian tomb markers of the eighth, ninth and tenth centuries AD. They are thought to mark the burial places of prominent local people and as such are to be found in, or associated with, churchyards or burial grounds of those periods. Hogback stones tend to be heavily decorated, the patterns and ornament used drawing on the same wider artistic traditions of that time. In the north of England they enjoyed a distribution which is peculiar to those areas which formed the Irish-Norse kingdom of York in the early to mid tenth century. These represent a local development, modelled probably on pre-Scandinavian, Northumbrian traditions of stone, house-shaped shrines. Attracted by their links with the saints, the Norse aristocracy used them as grave covers. Their distribution allows an insight into the cemeteries patronized by the tenth century aristocracy. Although considered unlikely to be in their precise original location - apart from the western cross shaft - the Giant's Grave group of cross shafts and hogback stones is a remarkable group of richly carved tenth century monuments unparalleled in Cumbria. They survive reasonably well, display good examples of tenth century art styles, and attest to the importance of both the church environs and the wider local area as a centre of aristocratic habitation during the tenth century.

The monument is two Anglian cross shafts and four hogback stones - known locally as The Giant's Grave - located in St Andrew's churchyard, Penrith. It includes a pair of tenth century Anglian cross shafts situated at the east and west sides of a setting of four hogback stones of similar date. The cross shafts and hogbacks are all constructed of local red sandstone. The western cross shaft stands in its original socket hole, measures c.3.6m tall, and tapers towards the top. It is of rectangular cross section in its upper part and rounded cross section in its lower part. All sides except the east display interlaced decoration on the rectangular part of the shaft above a horizontal band of interlacing at the point where the shaft becomes rounded. The top of the shaft has remains of a single arm of the cross head. The eastern cross shaft is of similar height and cross section as the western cross. It displays interlaced decoration on the rectangular part of the shaft on three faces but on the west face displays, from the top, an animal, a human figure, and interlace. Immediately below this decoration on all faces the cross shaft becomes rounded and displays a band of horizontal interlacing. The top of the shaft has remains of three arms of the cross head. The south-east hogback measures c.1.8m long and displays a decoration of interlacing and tenth century Anglian scroll. The south-west hogback also measures c.1.8m long and displays a heavily weathered decoration of four different types of interlacing plus a small human figure on its eastern end. The north-west hogback measures c.2m long and displays a heavily weathered decoration of a serpent and a human figure interpreted as Christ. The north-east hogback is too weathered to identify any decoration.

Local tradition states that the monument is associated with Ewan, variously known as Owen, Caesarius, Ewain Caesarius, Owain Caesarius, Eugenius, or Hugh, who was elected King of Cumberland in AD 920 and died in AD 975. The footpath adjacent to the monument is excluded from the scheduling, but the ground beneath is included.

PENRITH CARLETON

PC150. Former Frenchfield Farmhouse



Ward:	Penrith Carleton
Location:	Hunter Hall School Frenchfield
National Grid Reference	NY 53451 29607
Date Listed:	24 April 1951
Listing Type and No:	II 1145116
Construction Date:	Mid C19, part since 1991
Original Use:	Farmhouse
Current Use:	School
Condition:	Good
Occupancy:	In Use

Reason for Listing:

Stuccoed stone, quoins, old slate roofs. House 2 storeys with eaves cornice, centre panelled door and small fanlight, modern timber porch. Two 3-light sash windows on each floor with stone mullion and glazing bars, and a single sash over the door, all in plain stone architraves. Rear has two 30-paned sashes.

PC151. Former Outbuildings and Cattle Shed at the Rear of Frenchfield Farm




Ward:	Penrith Carleton
Location:	Hunter Hall Frenchfield
National Grid Reference	NY 53498 29625
Date Listed:	9 February 1983
Listing Type and No:	II 1137840
Construction Date:	Mind C19
Original Use:	Farm Buildings
Current Use:	School classrooms
Condition:	Good
Occupancy:	In Use

Reason for Listing:

Buildings attached in square court yard plan, with a blocked series of segmental arched sheds. Stone with slate roofs.




PC152. Carleton Hall (Cumbria Police Headquarters)

	Ward:	Penrith Carleton
	Location:	Carleton Avenue
	National Grid Reference	
	Date Listed:	24 April 1951
	Listing Type and No:	II* 132133
	Construction Date:	Early C18 with late C18 alteration
	Original Use:	Residential
	Current Use:	Offices
	Condition:	Good
	Occupancy:	In Use

Reason for Listing:

Restored 1859 and partly rebuilt 1937. Red and grey ashlar, 2 storeys. Slate roofs. Centre curved bow contains 3 windows each floor. Flanking 2 windows each side of bow, and flanking wings each with 3 windows. All windows are 12-paned sashes. Contains good Adam-type plaster ceilings, and staircase and fireplace with open string and three turned balusters to each tread. Garden front has centre range of 6 windows flanked by the window bays.

PC153. Carleton Hall Farmhouse

	Ward:	Penrith Carleton
	Location:	Carleton Avenue
	National Grid Reference	NY 52864 29525
	Date Listed:	24 April 1951
	Listing Type and No:	II* 1326892
	Construction Date:	Early C18
	Original Use:	Farmhouse
	Current Use:	Empty
	Condition:	Good
	Occupancy:	Empty

Reason for Listing:

Front of red sandstone ashlar with stone roof, rusticated quoins, stone cornice and stone chimneys. Two storeys. Centre modern door in blocked moulded opening with five keystones ovolo-moulded cornice and pediment. Two 3-light windows on ground floor and three 2-light windows above, with stone mullions, small casement with glazing bars, in plain stone architraves. Extension has a plain front. Right hand gable end has 2 casement windows up, stable below. Rear facing road is very low with segmental headed scullery window and lean-to addition.

PC154. Cross Keys Public House



Ward:	Penrith Carleton
Location:	Carleton
National Grid Reference	NY 52972 29680
Date Listed:	9 February 1983
Listing Type and No:	II 1145117
Construction Date:	C18
Original Use:	Inn
Current Use:	Pub
Condition:	Good
Occupancy:	In Use

Reason for Listing:

Roughcast over stone, with slate roof, 2 low storeys. Chamfered stone doorway with boarded door, 3 windows on ground floor - one double sash with stone mullion, one casement, the others plain sashes. 4 windows on first floor. Tethering ring attached to wall. Victorian wall letter-box attached to south wall.

PC155. Carleton Hill



Ward:	Penrith Carleton
Location:	Carleton Hill Road
National Grid Reference	NY 53408 30127
Date Listed:	9 February 1983
Listing Type and No:	II 1145118
Construction Date:	Early C19
Original Use:	Residential
Current Use:	Residential
Condition:	Good
Occupancy:	Occupied

Reason for Listing:

Late Georgian Gothic. A plaque states that Anthony Trollope lived here 1839-43. Gothic doorway on entrance front, in shallow porch with pointed arch. Interlacing glazing bars. Some 2-light windows with wood mullions and transoms. Very high 2-storeyed garden front with three 2-storeyed bay windows with transomed and mullioned lights. An added modern sun-porch.

PC156. Candia



Ward:	Penrith Carleton
Location:	Carleton
National Grid Reference	NY 52986 29710
Date Listed:	9 February 1983
Listing Type and No:	II 1137845
Construction Date:	Mid C19
Original Use:	Unknown
Current Use:	Residential
Condition:	Good
Occupancy:	Occupied

Reason for Listing:

Possibly once a school, now private house. Red sandstone, slate roof, Gothic style. Gabled porch with ornamented bargeboards and pointed arch. Quoins. Inner Gothic panelled door and pointed arched fanlight with Gothic glazing bars. A 2-light window at each side of porch, with 4-centred arched lights in square head with label. Similar windows above in gabled half-dormers, A third half dormer to right. Stone chimneys.

PC157. Brougham Castle Bridge



Ward:	Penrith Carleton
Location:	Brougham
National Grid Reference	NY 53836 29098
Date Listed:	3 September 1987
Listing Type and No:	II 1145357
Construction Date:	1813 on parapet
Original Use:	Road Bridge
Current Use:	Bridge
Condition:	Good
Occupancy:	In Use

Reason for Listing:

Red Penrith sandstone. 3 segmental arches with recessed voussoirs on rounded cutwaters. Solid chamfered parapet. A broad County Council bridge on the Penrith-Appleby turnpike. Built by an Act of 1811 for continuing the main Turnpike road direct through to Penrith instead of round by Lowther Bridge, south of Eamond Bridge. Extensively repaired in 1899. See J F Curwen, *The Later Records of North Westmorland*, 1932, p 287.

PENRITH SOUTH

PS158. 4, Great Dockray



Ward:	Penrith South
Location:	Great Dockray
National Grid Reference	NY 51588 30006
Date Listed:	9 February 1983
Listing Type and No:	II 1137943
Construction Date:	C18
Original Use:	Shop
Current Use:	Shop
Condition:	Poor
Occupancy:	Uncertain

Reason for Listing:

Scored stucco, 3 storeys. Panelled door in plain architrave, small shop window with cornice, one 12-paned sash window on first floor and one 9-paned sash on top floor.

PS159. 5, 6 and 7 Great Dockray



Ward:	Penrith South
Location:	Great Dockray
National Grid Reference	NY 51579 30004
Date Listed:	9 February 1983
Listing Type and No:	II 1145098
Construction Date:	C18
Original Use:	Unknown
Current Use:	Retail Businesses
Condition:	Good
Occupancy:	In Use

Reason for Listing:

Scored stucco, slate roof, 2 storeys. Two panelled doors with fanlights, and a yard entry. Four sash windows down and 6 up, in plain architraves and without glazing bars.

PS160. 8 Great Dockray



Ward:	Penrith South
Location:	Great Dockray
National Grid Reference	NY 51559 29997
Date Listed:	9 February 1983
Listing Type and No:	II 1326923
Construction Date:	Early C19
Original Use:	Residential
Current Use:	Takeaway and flat
Condition:	Good
Occupancy:	In Use

Reason for Listing:

Scored stucco, 2 storeys, panelled door and fanlight, 2 sash windows on each floor in plain stone architraves without glazing bars.

PS161. 21, Great Dockray



Ward:	Penrith South
Location:	Great Dockray
National Grid Reference	NY 51507 29995
Date Listed:	9 February 1983
Listing Type and No:	II 1137950
Construction Date:	C18
Original Use:	Probably Residential
Current Use:	Retail Business
Condition:	Good
Occupancy:	Empty

Reason for Listing:

Scored stucco over stone, 2 storeys. Chamfered yard entry to right, otherwise door and one sash down, 2 sashes up, all in plain stone architraves and without glazing bars.


PS162. 23, 24 and 25 Great Dockray

	Ward:	Penrith South
	Location:	Great Dockray
	National Grid Reference	NY 51498 30008
	Date Listed:	24 February 1951
	Listing Type and No:	II 1145100
	Construction Date:	C18
	Original Use:	Residential
	Current Use:	One Retail business the remainder residential
	Condition:	Good
	Occupancy:	Shop Empty the remainder occupied

Reason for Listing:

Scored stucco over stone, slate roof, 2 storeys. No 23 has panelled door and fanlight, sash window down, 2 sashes up without glazing bars. Chamfered entry to Fallowfield Court. Nos 24 and 25 have long and short quoins, 2 panelled doors and small fanlights, No 24 with pilasters and cornice; 3 sashes down and 5 up (the upper ones 16-paned with cornices), all in moulded architraves.


PS163. 26 Great Dockray

	Ward:	Penrith South
	Location:	Great Dockray
	National Grid Reference	NY 51492 30030
	Date Listed:	9 February 1983
	Listing Type and No:	II 1326885
	Construction Date:	C18
	Original Use:	Residential
	Current Use:	Residential
	Condition:	Good
	Occupancy:	Occupied

Reason for Listing:

Scored stucco over stone, with quoins, 3 storeys. Centre panelled doors and semi-circular fanlight in chamfered opening. Two sash windows on ground floor and 3 on each upper floor, all in plain stone architraves. Boarded door to Fallowfield Yard.


S164. 36 Great Dockray

	Ward:	Penrith South
	Location:	Great Dockray
	National Grid Reference:	NY 51555 30029
	Date Listed:	9 February 1983
	Listing Type and No:	II 1312074
	Construction Date:	C18
	Original Use:	Unknown
	Current Use:	Retail Business and flat above
	Condition:	Good
	Occupancy:	In Use

Reason for Listing:

Two storeys, scored stucco over stone, new slate roof, 2 stone chimneys. Panelled door and fanlight in chamfered stone opening. Two sash windows to left in moulded architraves, new shop window and door to yard on right. Five sash windows above in moulded architraves. Quoins.

S165. 37, 38 and 39 Great Dockray

	Ward:	Penrith South
	Location:	Great Dockray
	National Grid Reference:	NY 51565 30024
	Date Listed:	9 February 1983
	Listing Type and No:	II 1326886
	Construction Date:	Early C18
	Original Use:	Unknown
	Current Use:	Retail Businesses
	Condition:	Good
	Occupancy:	In Use

Reason for Listing:

Two storeys, scored stucco over stone, old slate roof, 2 chamfered stone doorways, and modern doors inserted in former coach-house entrance which has a segmental head. Small square shop window and 2 sashes down, 3 sashes up, also 2 older windows of 2 and 3 lights with stone mullions.

PS166. 11 and 12 West Lane



Ward:	Penrith South
Location:	West Lane
National Grid Reference	NY 51475 29955
Date Listed:	9 February 1983
Listing Type and No:	II 1326906
Construction Date:	Early C19
Original Use:	Residential
Current Use:	Residential
Condition:	Good
Occupancy:	Occupied

Reason for Listing:

2 storeys and basement. Present fronts were formerly at the rear, scored stucco, 2 modern doors, 1 window on each floor and a round-arched staircase window in middle with reticulated glazing bars. Former fronts are of ashlar, with centre panelled doors in joint doorcase of pilasters and cornice, two 16-paned sash windows down, 4 up, all in red sandstone architraves.

PS167. The White Horse Public House




Ward:	Penrith South
Location:	Great Dockray
National Grid Reference	NY 51548 29982
Date Listed:	9 February 1983
Listing Type and No:	II 1145099
Construction Date:	Early C19
Original Use:	Unknown Probably an Inn
Current Use:	Empty
Condition:	Poor
Occupancy:	Empty

Reason for Listing:

Pebbledash over stone, 3 storeys. Segmental arched entrance, 4 sash windows on each floor (one double on ground floor), all in plain stone architraves without glazing bars. An inserted three-light window on ground floor.


PS168. Dockray Hall

	Ward:	Penrith South
	Location:	Great Dockray
	National Grid Reference	NY 51488 30045
	Date Listed:	24 April 1951
	Listing Type and No:	I 1312065
	Construction Date:	C1470 and late C16
	Original Use:	Residential
	Current Use:	Pub and Restaurant
	Condition:	Good
	Occupancy:	In Use

Reason for Listing:

Traditional home of Duke of Gloucester (late Richard III). Red sandstone with painted stucco front, 2 storeys. Wide yard entry and 3 bay windows, main doorway with carved and painted coats of arms of de Whelpdale and Richard III and date 1580. Four C16 windows. Very good interior. Late C16 panelling and plasterwork.


PS169. Gate Piers in Forecourt of the Gloucester Arms

	Ward:	Penrith South
	Location:	Great Dockray
	National Grid Reference	NY 51499 30044
	Date Listed:	24 April 1951
	Listing Type and No:	II 1145101
	Construction Date:	C18
	Original Use:	Gate Piers
	Current Use:	Gate Piers
	Condition:	Good
	Occupancy:	In Use

Reason for Listing:

Stone, square, two piers with cornices, ball finials.

PS170. Former Two Lions Public House and Integral Stables

	Ward:	Penrith South
	Location:	Great Dockray
	National Grid Reference:	NY 51566 29978
	Date Listed:	24 April 1951
	Listing Type and No:	II* 1312062
	Construction Date:	C17 and C18
	Original Use:	Residential
	Current Use:	Empty
	Condition:	Very Poor
	Occupancy:	Empty

Reason for Listing:

Roughcast over stone, 2 low storeys. Old moulded doorway with 4-centred head and studded door, a 16-paned sash window on each floor, and an additional new window above. Added porch on right and gabled wing farther right. Another old doorway to left with shaped lintel, with stable and loft farther left. An ogee headed opening in passage to rear. Rear has blocked stone-mullioned window with label, re-used date stone. Stone stables with sashes. Fine plaster ceiling with heraldic shields of Lowther family.

As of July 2025, plaster ceiling is at risk of collapse.


PS171. Dockray Lodge and Salkeld House

	Ward:	Penrith South
	Location:	Fallowfield Court
	National Grid Reference:	NY 51443 29994
	Date Listed:	9 February 1983
	Listing Type and No:	II 1145090
	Construction Date:	C18
	Original Use:	Residential
	Current Use:	Residential
	Condition:	Good
	Occupancy:	Occupied

Reason for Listing:

Roughcast over stone, slate roof, 3 storeys. Centre door up steps, with round headed fanlight and radiating glazing bars in round arch with keystone and imposts. Two 12-paned sash windows on main floor, 2 below in high basement, and 3 above. Gabled wing to right with newer window. A 2 storeyed wing to left with lower door and upper round-arched window with intersecting glazing bars.


PS172. 3, 4 and 5 Corn Market

	Ward:	Penrith South
	Location:	Corn Market
	National Grid Reference:	NY 51540 30099
	Date Listed:	9 February 1983
	Listing Type and No:	II 1312104
	Construction Date:	Early C19
	Original Use:	Unknown
	Current Use:	Retail Business with flats above
	Condition:	Good
Occupancy:	In Use	

Reason for Listing:

Red sandstone ashlar, quoins, eaves on brackets, 3 storeys. Three shop fronts, No 3 has curved tops to window panes and fanlight. Five sash windows on each upper floor (first floor ones are segmental-headed), all in stone architraves. Panels between upper floors.

PS173. 6-12 Cornmarket

	Ward:	Penrith South
	Location:	Corn Market
	National Grid Reference:	NY 51528 30076
	Date Listed:	9 February 1983
	Listing Type and No:	II 1145121
	Construction Date:	C17 and C18
	Original Use:	Unknown
	Current Use:	Retail Businesses and Flats
	Condition:	Good
Occupancy:	In Use	

Reason for Listing:

Painted stucco over stone, 2 storeys. Quoins. Shop fronts inserted in ground floor. Sash windows above in plain stone architraves. Nos 9 and 10 have moulded eaves cornice. No 12 has double sashes. No 11 has low old doorway (now a window) with lintel inscribed 1624.

PS174. The Board and Elbow Public House




Ward:	Penrith South
Location:	Corn Market
National Grid Reference	NY 51513 30061
Date Listed:	9 February 1983
Listing Type and No:	II 1145122
Construction Date:	Mid C19
Original Use:	Brewery and Pub
Current Use:	Pub
Condition:	Good
Occupancy:	In Use

Reason for Listing:

Three storeys, red sandstone ashlar, Gothic style. Ground floor new, timber. Above is a 2 storeyed oriel with pointed arched lights and stone mullions, flanked by a Gothic window on each floor (the top ones pointed arched). Right hand return side to Great Dockray has a modern ground floor, and 2 sashes on each upper floor with 8, 12 and 16 panes.

PS175. 4, Angel Lane



Ward:	Penrith South
Location:	Angel Lane
National Grid Reference	NY 51562 30074
Date Listed:	24 April 1951
Listing Type and No:	II* 1326903
Construction Date:	1763
Original Use:	Unknown Probably Residential
Current Use:	Retail Business with flat above
Condition:	Good
Occupancy:	In Use

Reason for Listing:

Three storeys. Stucco over stone, with stone quoins, plain strings and moulded cornice with small segmental pediment in centre. Later shop front, and late C17 or early C18 double doorway of stone, with moulded architraves, pulvinated frieze, and moulded cornice with segmental pediment. Inscribed plaque "This acq'd by Rob't Merc't who was inter'd the 19th of May 1722 His Wy's Marg't Ann Sep y 19 rebuilt in y y'r 1763 Sep'er ye 30 by WM". Centre window on each upper floor has 2 coupled round-headed lights flanked by flat-headed lights, all in plain stone dressings with moulded caps to jambs. Two other windows on first floor have ogee heads, with small carved scroll ornament.

PS176. 26, 27, 27A, 28 and 28A King Street



Ward:	Penrith South
Location:	King Street
National Grid Reference	NY 51705 29960
Date Listed:	26 July 1982
Listing Type and No:	II 1145072
Construction Date:	C18 but altered
Original Use:	Unknown Probably Residential
Current Use:	Retail Business and flats above
Condition:	Good
Occupancy:	In Use

Reason for Listing:

Gable end of No 26 is on Langton Street, 4 storeys, with modern door, sash window and small shop window on ground floor, two 16-paned sash windows on 2 middle floors and two 12-paned sashes on top floor. King Street front has 2 similar sashes each floor, and shop front. Other properties are 3 storeys, roughcast over stone, with 2 small shop fronts, and centre boarded door to upper flats, 2 16-paned sashes on each upper floor.

PS177. 30, 30A and 31 King Street



Ward:	Penrith South
Location:	King Street
National Grid Reference	NY 51677 29998
Date Listed:	26 July 1982
Listing Type and No:	II 1312022
Construction Date:	Early C19
Original Use:	Unknown
Current Use:	Retail Businesses and Flats
Condition:	Good
Occupancy:	In Use

Reason for Listing:

Painted ashlar, 3 storeys, hipped roof over curved corner. Two small shop fronts, and panelled door to the flat above (No 30A). First floor has 3 sash windows, the top floor has 2 sashes, all with glazing bars. Curved corner has one window.

PS178. No 32 King Street



Ward:	Penrith South
Location:	King Street
National Grid Reference	NY 51666 30009
Date Listed:	26 July 1982
Listing Type and No:	II 1145074
Construction Date:	Early C19
Original Use:	Unknow Probably Residential
Current Use:	Retail Business with flat above
Condition:	Good
Occupancy:	In Use

Reason for Listing:

Roughcast over stone, and coloured. Three storeys, new roof. Ground floor has pilastered doorway, and fascia and cornice over whole width of facade. First floor has 2 oriels, top floor has 2 sashes.

PS179. 41 and 42 King Street



Ward:	
Location:	
National Grid Reference	
Date Listed:	
Listing Type and No:	
Construction Date:	
Original Use:	
Current Use:	
Condition:	
Occupancy:	

Reason for Listing:

Scored stucco over stone, quoins, 2 low storeys. Two small shop fronts, centre yard entry in unified design with pilasters and continuous fascia and cornice. Upper storey has 2 double sash windows of square shape in plain architraves without glazing bars.

PS180. 43 and 44 King Street



Ward:	Penrith South
Location:	King Street
National Grid Reference	NY 51643 39948
Date Listed:	26 July 1982
Listing Type and No:	II 1326910
Construction Date:	Mid C19
Original Use:	Unknown
Current Use:	Restaurant and Business
Condition:	Good
Occupancy:	In Use

Reason for Listing:

Red sandstone ashlar; quoins and cill bands, three storeys, 6 bays, the outer ones with paired windows. Ground floor rusticated. Sashes with segmental heads, doors in the outer bays. First floor with semi-circular headed windows with dip moulds and balconettes. Second floor windows with segmental heads and dip moulds. Piered parapet, roof not visible, tall ashlar ridge stacks.

PS181. 46 King Street




Ward:	Penrith South
Location:	King Street
National Grid Reference	NY 51624 30076
Date Listed:	26 July 1982
Listing Type and No:	II 1145075
Construction Date:	Mid C19
Original Use:	Shop
Current Use:	Retail
Condition:	Good
Occupancy:	In Use

Reason for Listing:

Red sandstone. Ashlar with slate roof. Three storeys. Original 3 bay shop front on cast iron columns supporting a flat head on ground floor and arched on first with continuous Gothic dip mould. Two plain sashes with segmental heads on second floor. Modillion eaves cornice. Ashlar end stacks.

PS182. 48-52 King Street


	Ward:	Penrith South
	Location:	King Street
	National Grid Reference	NY 51608 3008
	Date Listed:	26 July 1982
	Listing Type and No:	II 1138038
	Construction Date:	C18
	Original Use:	Unknown
	Current Use:	Bar and Retail Premises
	Condition:	Good
	Occupancy:	In Use

Reason for Listing:

Painted ashlar, 3 storeys. Ground floor has small modern shop fronts. First floor has 9 windows, top floor has 10 windows, mostly sashes with glazing bars removed but all in plain stone architraves (No 48 has two 16-paned sashes). A plaque states that William Wordsworth stayed at the Robin Hood (No 51) with Raisley Calvert in 1794-5.

(Just Greek to Fell Bar including the Robin Hood)

PS183. Waverley Hotel

	Ward:	Penrith South
	Location:	King Street
	National Grid Reference	NY51694 29974
	Date Listed:	26 July 1982
	Listing Type and No:	II 1145073
	Construction Date:	Late C18
	Original Use:	Inn
	Current Use:	Vacant
	Condition:	Poor
	Occupancy:	Empty

Reason for Listing:

Gothick style. King Street facade has a 6-panelled door, 2 sash windows on ground floor, 2 round-arched windows on first floor and 2 ogee-headed windows on top floor. Red sandstone ashlar, the ground floor painted. Crown Square facade has gabled wing with bargeboards, ogee-headed window, venetian window and round-headed windows; part to right is lower 3 storeys, with sashes.

PS184. 1 and 2 Crown Square



Ward:	Penrith South
Location:	Crown Square
National Grid Reference	NY 51666 29994
Date Listed:	24 April 1951
Listing Type and No:	II 114523
Construction Date:	C18
Original Use:	Residential
Current Use:	Vets
Condition:	Good
Occupancy:	In Use

Reason for Listing:

Ashlar, long and short quoins, 2 storeys. Centre modern door in moulded architrave, 2 windows on ground floor (one enlarged and modern), and 3 sashes above. Rainwater-head dated 1792 T.H.J. A rear boundary has lintel dated 1647 and 1894..

PS185. Conservative Club



Ward:	Penrith South
Location:	Crown Square
National Grid Reference	NY 51670 29964
Date Listed:	26 July 1982
Listing Type and No:	II 1326896
Construction Date:	Early C19
Original Use:	Possibly Residential
Current Use:	Business and Flat
Condition:	Good
Occupancy:	In Use

Reason for Listing:

Ashlar slate roof, 3 storeys with bands. Centre doorway with pilasters and cornice, 2 sash windows on ground floor, 3 12-paned sashes to first floor and three 9-paned sashes to top floor.

PS186. 9-11 Market Square



Ward:	Penrith South
Location:	Market Square
National Grid Reference	NY 51562 30103
Date Listed:	9 February 1983
Listing Type and No:	II 114507
Construction Date:	C18
Original Use:	Shops
Current Use:	Shops and Bank
Condition:	Good
Occupancy:	In Use

Reason for Listing:

3 storeys, ashlar. Ground floor has late Victorian shop fronts with slender colonnets, curved heads to window panes, and ornamented capitals to pilasters. Each upper floor has six 16-paned sash windows.

PS187. Clock Tower



Ward:	Penrith South
Location:	Market Square
National Grid Reference	NY 51572 30131
Date Listed:	9 February 1983
Listing Type and No:	II 1326913
Construction Date:	1861
Original Use:	Clock Tower
Current Use:	Clock Tower
Condition:	Good
Occupancy:	In Use

Reason for Listing:

Grey stone ashlar. Square base with corner buttresses and a trefoiled arcade on each face. Centre shaft with corner pilasters, pointed arch framing a clock face on each side, gabled, with a pyramidal pointed roof ending in an iron finial. Erected to commemorate Philip Musgrove of Edenhall).

PS188. The Dog Beck Public House



Ward:	Penrith South
Location:	20, Southend Road
National Grid Reference	NY 51695 29903
Date Listed:	9 February 1983
Listing Type and No:	II 1311954
Construction Date:	Early C19
Original Use:	Unknown
Current Use:	Public House
Condition:	Good
Occupancy:	In Use

Reason for Listing:

2 storeys, hipped slate roof, roughcast and colour-washed, quoins. Centre glazed doorway flanked by 2-storeyed bay windows, each with three 12-paned sashes divided by Tuscan half-columns and with plain frieze. Right-hand return side has double sashes.

PS189. Former Salutation Hotel



Ward:	Penrith South
Location:	Victoria Road
National Grid Reference	NY 51727 29919
Date Listed:	9 February 1983
Listing Type and No:	II 1145063
Construction Date:	Late C18
Original Use:	Residential / Hotel
Current Use:	Residential
Condition:	Acceptable
Occupancy:	Occupied

Reason for Listing:

Scored stucco over stone, quoins, slate roof, 2 storeys. Two round-arched doorways with keystones and imposts, 3 sash windows on ground floor and 4 above, all in plain stone architraves.

PS190. Penrith Castle



Ward:	Penrith South
Location:	Ullswater Road
National Grid Reference	NY 51264 29939
Date Listed:	24 April 1951
Listing Type and No:	I 1138256
Construction Date:	C1397
Original Use:	Castle
Current Use:	Ruins
Condition:	Ruins
Occupancy:	N/A

Reason for Listing:

Red sandstone ruins. Licence to crenellate 1397. Square plan with gateway on north-east. Circular well in courtyard. Additions of circa 1470. South wall and east tower remain to a considerable height, also tunnel vaults, Perpendicular windows, and pointed arched fireplace flues. Gatehouse ruins on north-west.

PS191. Penrith Boer War Memorial



Ward:	Penrith South
Location:	Castle Park, Ullswater Road
National Grid Reference	NY 51295 29785
Date Listed:	16 August 2017
Listing Type and No:	II 1446766
Construction Date:	1906
Original Use:	Memorial
Current Use:	Memorial
Condition:	Good
Occupancy:	In Use

Reason for Listing:

Penrith Boer War Memorial by F W Doyle Jones, erected in 1906 and moved to Castle Park in 1964, is listed at Grade II for the following principal reasons:

Historic interest:

* As a witness to the impact of the Boer War on this community, which illustrates the emergence of war memorials erected by the public as a focus for remembrance;

Architectural interest:

* A striking and well detailed example of a public war memorial erected after the Second Boer War, with a well-modelled bronze statue;

* Francis William Doyle Jones is a known sculptor and artist who created a number of memorials to commemorate the Boer War and subsequently the First World War;

Group value: * Within a public park incorporating the adjacent Grade I listed and scheduled Penrith Castle. Coloured roughcast over stone. Three doors and a round-arched entrance with keystone to integral barn. A double sash down and 2 double sashes above, and arrow slits to barn.

PS92. War Memorial Gate



Ward:	Penrith South
Location:	Castle Park Entrance Ullswater Road
National Grid Reference	NY 51218 29873
Date Listed:	17 November 2022
Listing Type and No:	II 1483362
Construction Date:	1923
Original Use:	WWII Memorial
Current Use:	WWII Memorial
Condition:	Good
Occupancy:	In Use

Reason for Listing:

First World War memorial gateway, 1923 with Second World War additions..

Architectural interest:

* a handsome structure designed as an eye-catching public park entrance gate with integral seated pavilions; * it is constructed of good quality local stone, and displays good craftsmanship and detailing.

Historic interest:

* it forms an eloquent witness to the tragic impact of world events on the local community, and the sacrifices it has made during the First and Second World Wars.

History

This war memorial in the form of a gate to a public park was erected by W Grisenthwaite (Mason) and unveiled on 18 March 1923 at a ceremony attended by the Bishop of Carlisle and Colonel Haswell. It was rededicated on 7 November 1948 after the names of the Fallen of the Second World War were added. Penrith Castle Park was created in the early 1920s and incorporates the remains of the Scheduled and Grade I listed Strickland's Pele Tower and Penrith Castle, and a Grade II listed Boer War memorial.


MATERIALS: regular sandstone blocks with ashlar dressings; bronze name plaques.

PLAN: rectangular with wide central entrance and flanking pavillions.

EXTERIOR: a steeply-roofed gabled archway with raised stone verges. The chamfered surface of the arch bears the carved inscription: THEIR NAME LIVETH FOR EVERMORE, below a stopped hoodmould, and it is flanked by stepped and coped buttresses. Immediately above, at the apex of the gable there is an inset stone plaque with the date 1914/1918. The right and left returns each have a projecting pavilion in the form of a canted bay with stone coping and a string course; there is a single window opening to the short side and paired two-light mullioned windows to the long side. All windows have metal inserts. The rear elevation is similar, but plainer and lacks the inscription and buttresses.

INTERIOR: the pair of roofed pavilions have timber roof structures and raised and stone-kerbed floors and replacement benches. Each also has a large bronze plaque affixed to the south-east wall reading: THE GREAT WAR 1914-1918/ 'HONOUR THE FALLEN BRAVE'/ (NAMES in 2 columns), and one also has a similar bronze plaque reading: THE WORLD WAR 1939-1945/HONOUR THE FALLEN BRAVE/(names in 2 columns).


PS193. North Bank

	Ward:	Penrith South.
	Location:	Skirsgill Lane
	National Grid Reference	NY 51914 28768
	Date Listed:	9 February 1983
	Listing Type and No:	II 1145058
	Construction Date:	Mid C19
	Original Use:	Residential
	Current Use:	Residential
	Condition:	Good
	Occupancy:	Occupied

Reason for Listing:

Victorian Gothic cottage, roughcast, long and short stone quoins, hipped slate roof, symmetrical. Single storey. Centre 5-panelled door and round-headed fanlight with radial glazing bars in Tuscan doorcase with attached columns and open pediment. A 3-light window at each side, with Tudor-arched lights, moulded stone mullions and square heads. A flanking lower wing at each side with a similar 2-light window in each.

PS194. Eamont Lodge

	Ward:	Penrith South
	Location:	Skirsgill Lane
	National Grid Reference	NY 52122 28766
	Date Listed:	9 February 1983
	Listing Type and No:	II 1326940
	Construction Date:	Early C19
	Original Use:	Residential
	Current Use:	Residential
	Condition:	Good
	Occupancy:	Occupied

Reason for Listing:

Lime-washed stone rubble, late Georgian style. Eamont Lodge is on west end, 3 storeys, with canted bay window with small-paned sashes divided by Tuscan columns, and a sash window on each upper floor. Rear to Lane has a long round-headed sash window with intersecting glazing bars. No 2 Eamont Lodge is 2 storeys and has sash windows with glazing bars.

PS195. Toll Bar Cottage



Ward:	Penrith South
Location:	Kemplay Bank
National Grid Reference	NY 52173 29002
Date Listed:	9 February 1983
Listing Type and No:	II 1326908
Construction Date:	Early C19
Original Use:	Residential
Current Use:	Residential
Condition:	Good
Occupancy:	Occupied

Reason for Listing:

Single storey cottage, roughcast, new slate roof with end chimneys. Two new windows facing road, and one on gable end, in plain stone architraves. Lower rear wing has one modern window to front and one on gable end.

PS196. Welcome Inn with Attached Stable and Barn




Ward:	Penrith South
Location:	Kemplay Foot
National Grid Reference	NY 52202 28793
Date Listed:	9 February 1983
Listing Type and No:	II 1145068
Construction Date:	C18 of various dates
Original Use:	Inn
Current Use:	Residential
Condition:	Good
Occupancy:	Occupied

Reason for Listing:

Has date stone inscribed "1781 Wharton" on ornamental metal plaque. Formerly a public house, now a private house but retains the name. Scored stucco over stone, old slate roof, stone chimneys, 2 storeys. Low doorway (roadway raised later) in chamfered stone opening with inscribed lintel and iron plaque over. Two double sash windows down with chamfered stone mullions, a centre blocked window, and two windows above. Extension to north has a sash window down and 2 horizontal sliding sashes above. Stone roof at rear. Red sandstone stable and barn with arrow slits.

PS197. Eamont Bridge

	Ward:	Penrith South
	Location:	Kemplay Foot
	National Grid Reference	NY 52219 28752 NY 52221 28745
	Date Listed:	24 April 1951 6 February 1968
	Listing Type and No:	I 1145133 I 1145301
	Construction Date:	Probably C15 with C19 or C20 widening
	Original Use:	Bridge
	Current Use:	Bridge
	Condition:	Good
	Occupancy:	In Use

Reason for Listing:

Listed twice on Historic England as Grade I listed and as a Scheduled monument (see below).

Road bridge over the River Eamont crossing the old county boundary between Cumberland and Westmorland. Probably C15 widened 1875. Dressed grey sandstone with alterations of dressed red sandstone. Narrow slightly humped-back bridge of 3 segmental arches, the soffits originally supported by 4 ribs but with widening now 6; recessed voussoirs, supported on 2 splayed cutwaters continued up to form pedestrian refuges with solid parapets. When widened on the downstream side care was taken to use much of the old stonework. Parapet partly rebuilt in red sandstone. One of the oldest bridges still in daily use in the county. See RCHM, Westmorland, 1936 p.250, which says it was rebuilt in C16, but there is no evidence of this and the bridge with its later alterations appears to be as constructed. This bridge lies partly in Yanwath and Eamont Bridge Parish.

SCHEDULED ANCIENT MONUMENTS

PS198. Strickland's Pele Tower and Penrith Castle



Ward:	Penrith South
Location:	Ullswater Road
National Grid Reference	NY 51273 29929
Date Listed:	11 July 1994
Listing Type and No:	Scheduled Monument 1010690
Construction Date:	15c Castle and 14c Pele Tower
Original Use:	Pele Tower
Current Use:	Ruin
Condition:	Acceptable
Occupancy:	Not Applicable

Reason for Listing:


Pele towers are a type of defensible house particularly characteristic of the borderlands of England and Scotland. Characterised by their thick drystone walls, external staircases, and the presence of a barmkin (ie a stout wooden palisade or stone wall) enclosing a yard which could be used as a place of refuge by people and livestock from nearby farms and villages. Penrith Castle is a good example of a medieval castle which developed within the barmkin or curtain wall of an earlier pele tower. Its ruins are well preserved and it provides an important insight into the types of fortification required in the unsettled northern borderlands during the medieval period.

The monument includes the sandstone ruins of the 15th century Penrith castle together with a 14th century pele tower built by Bishop Strickland. It is located on a low natural eminence to the west of the town centre. The earliest feature of the site is the square pele tower, known as Strickland's or Bishop's Tower. This has external dimensions of 10m by 8.8m with walls 2.3m thick and over 1m high. There is a slit window in its north western side and a doorway in its south western side giving access into a substantial yard measuring approximately 36m square internally which is enclosed by a high barmkin or curtain wall. This wall still stands virtually to its full height on the south east and much of the south west sides but is considerably reduced in height elsewhere. The yard would have contained timber buildings associated with the pele tower. There are two entrances through the curtain; one adjacent to the pele tower, the other through the north western side. The buildings of the later castle were constructed within this yard and against the curtain wall, thereby creating an inner courtyard, and survive as low stone walls. These internal buildings included a great chamber on the north eastern side; a chapel, private chamber and great hall on the south eastern side; kitchens on the south western side; and the White Tower at the western corner. There is a well adjacent to the southern corner of the courtyard. The castle was later extended beyond the north west wall of the barmkin and there are foundations of a garderobe turret, guard chambers flanking a more elaborate entrance, and remains of the Red Tower at the northern corner. Surrounding the castle on all sides except the north west where it has been lost, is a dry moat up to 15m wide and 6m deep. The upcast from the moat forms an adjacent outer bank measuring a maximum of 9m wide by 2m high on the north east and south east sides. There are foundations of a bridge abutment and later gatetower giving access across the moat's north eastern arm.

The earliest documentary evidence for the site dates to 1397 when William Strickland obtained a licence to strengthen and crenellate his pele tower in response to the frequent Scottish raids into northern England during the 14th and 15th centuries. Two years later a further licence was granted to build the barmkin. In the early 15th century Richard II gave the town and manor of Penrith to Ralph Nevill, Earl of Westmorland, and the new owner added the Red Tower, began construction of the internal buildings in stone and enhanced the defensive nature of the two gateways. In 1471 Richard, Duke of Gloucester, later Richard III, continued the internal building and added a substantial outer gateway on the north western side, enlarging the structure into a royal castle. The moat is thought to have been added towards the end of the 15th century and was crossed originally by a bridge, possibly a drawbridge, which was later replaced by a gatetower. By the mid-16th century the castle had begun to fall into disrepair and was being used as a source of building material. A survey of the remains in 1565 indicated that only Strickland's or Bishop's Tower, a chamber between the tower and kitchen, the Red Tower, two stables, a brewhouse and a bakehouse were habitable. By 1580 the castle was described as 'greatly decayed'. In 1648 Major General Lambert made his headquarters in the castle for a month when his troops consisting of 3000 horse and foot soldiers were quartered in the town during the Civil War. The castle was dismantled soon after. It is now in the guardianship of the Secretary of State and is a Listed Building grade I.

All walls, railings, paths, steps, information boards, and English Heritage fixtures and fittings are excluded from the scheduling, as is the modern timber bridge and its footings that give access to the castle but the ground beneath all these features is included.

PS199. Eamont Bridge

	Ward:	Penrith South
	Location:	Kemplay Foot
	National Grid Reference	NY 52221 28748
	Date Listed:	5 July 1926
	Listing Type and No:	Scheduled Monument 1007193
	Construction Date:	Probably C15 with C19 or C20 widening
	Original Use:	Bridge
	Current Use:	Bridge
	Condition:	Good
	Occupancy:	In Use

Reason for Listing:


See above FOR Grade I listing.

Eamont Bridge is well-preserved with substantial portions of its original structure remaining intact. The monument is a good example of a medieval bridge and provides insight into the importance of transport and river crossings. The monument will contain archaeological deposits relating to its construction and use.

The monument includes the remains of a multi span bridge of later medieval date, spanning the River Eamont south of Penrith where it crosses the old border between Cumberland and Westmorland. The bridge, which spans approximately 36m, is constructed from red sandstone and grey limestone ashlar and rubble with three segmental arches with square soffits, recessed voussoirs and six ribs apiece. The arches are supported on piers with ramped cutwaters on the west side and vertical cutwaters on the east side and the bridge is topped by a parapet with refuges above the cutwaters. Documentary evidence indicates that the bridge was built in 1425 when Thomas Langly, Bishop of Durham made a grant of indulgence to anyone contributing towards its building. The bridge was widened on its east side in 1875 when two additional ribs were added to the existing four rib arches. Eamont Bridge is a listed building at Grade I.

PENRITH PATEGILL

PP200. Tynefield House

	Ward:	Penrith Pategill
	Location:	Victoria Road
	National Grid Reference	NY 51929 29677
	Date Listed:	24 April 1951
	Listing Type and No:	II 1311930
	Construction Date:	1804
	Original Use:	Residential
	Current Use:	Business
	Condition:	Good
	Occupancy:	Occupied

Reason for Listing:

Austere Neo-Classical design. Grey ashlar with hipped slate roof, two storeys, front stuccoed, rear wing of red sandstone. Round-arched entrance with ornamental fanlight, 2 sash windows down and 3 up, with glazing bars and stone sills, the ground floor windows slightly set back in segmental headed openings, tripartite sashes. Large central stack with eight flues in line, a dominant feature.

PP201. Plague Stone in Grounds of Greengarth Old People's Home



Ward:	Penrith Pategill
Location:	Bridge Lane
National Grid Reference	NY 51963 29563
Date Listed:	24 April 1951
Listing Type and No:	II* 1137825
Construction Date:	Unspecified
Original Use:	Plague Stone
Current Use:	Feature
Condition:	Good
Occupancy:	N/A

Reason for Listing:

Possibly an old cross base, placed near Eamont Bridge near the entry to the town in 1598 and used for the transfer of coin between town and country people. Now used as a sculptural feature. A whinstone block 2 ft 6 ins x 2 ft 0ins x 1ft 6 ins with stopped chamfer at angles and square recess in top.